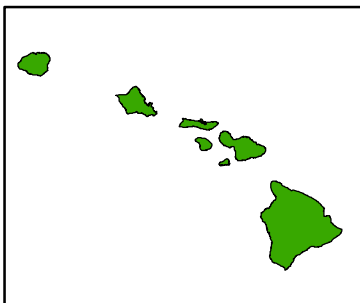
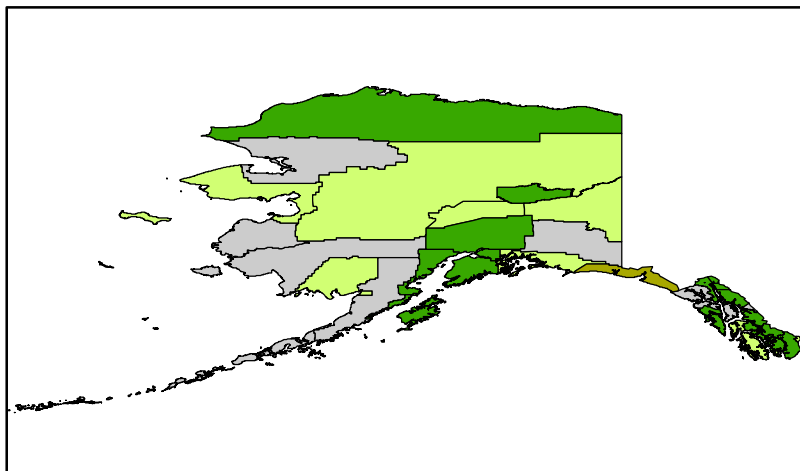
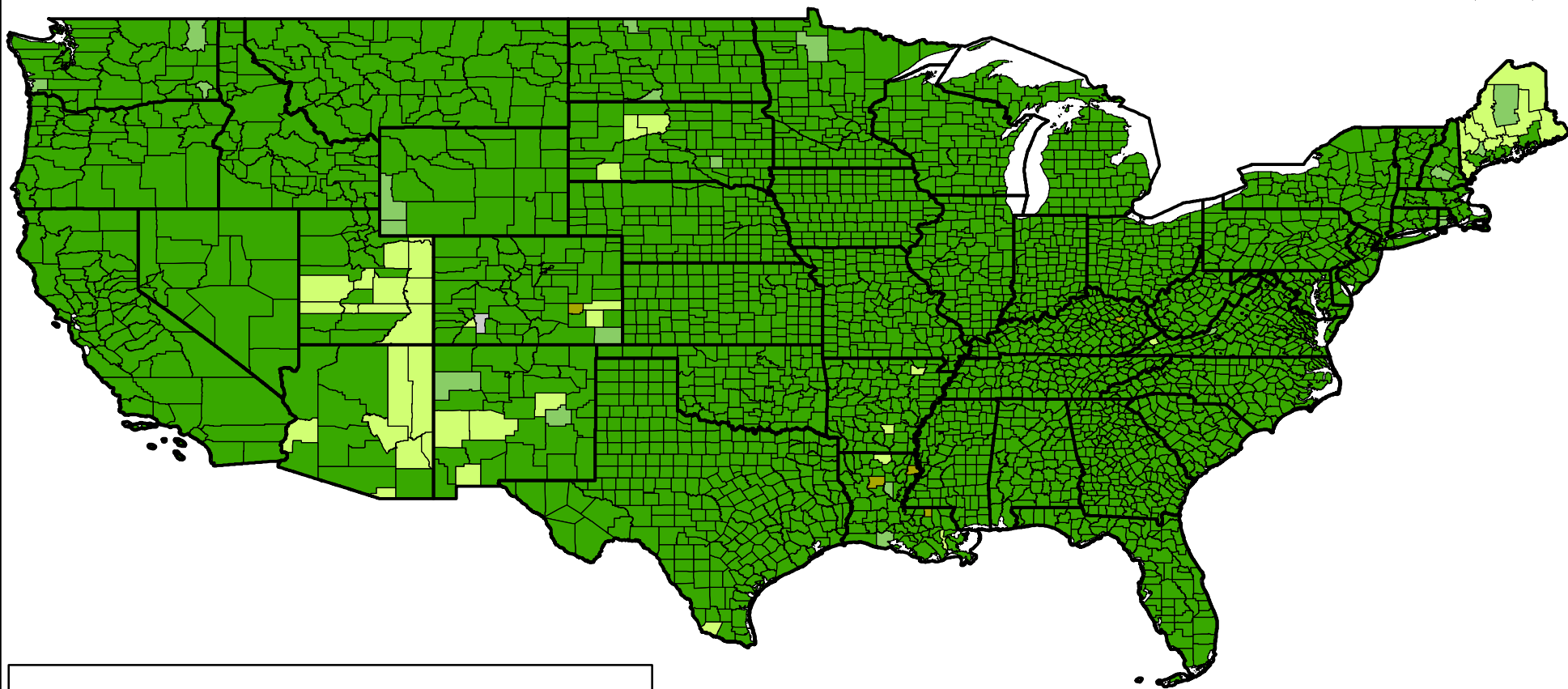



# 2025-2026 HuntView Parcel Coverage Map




## Parcel Coverage Status



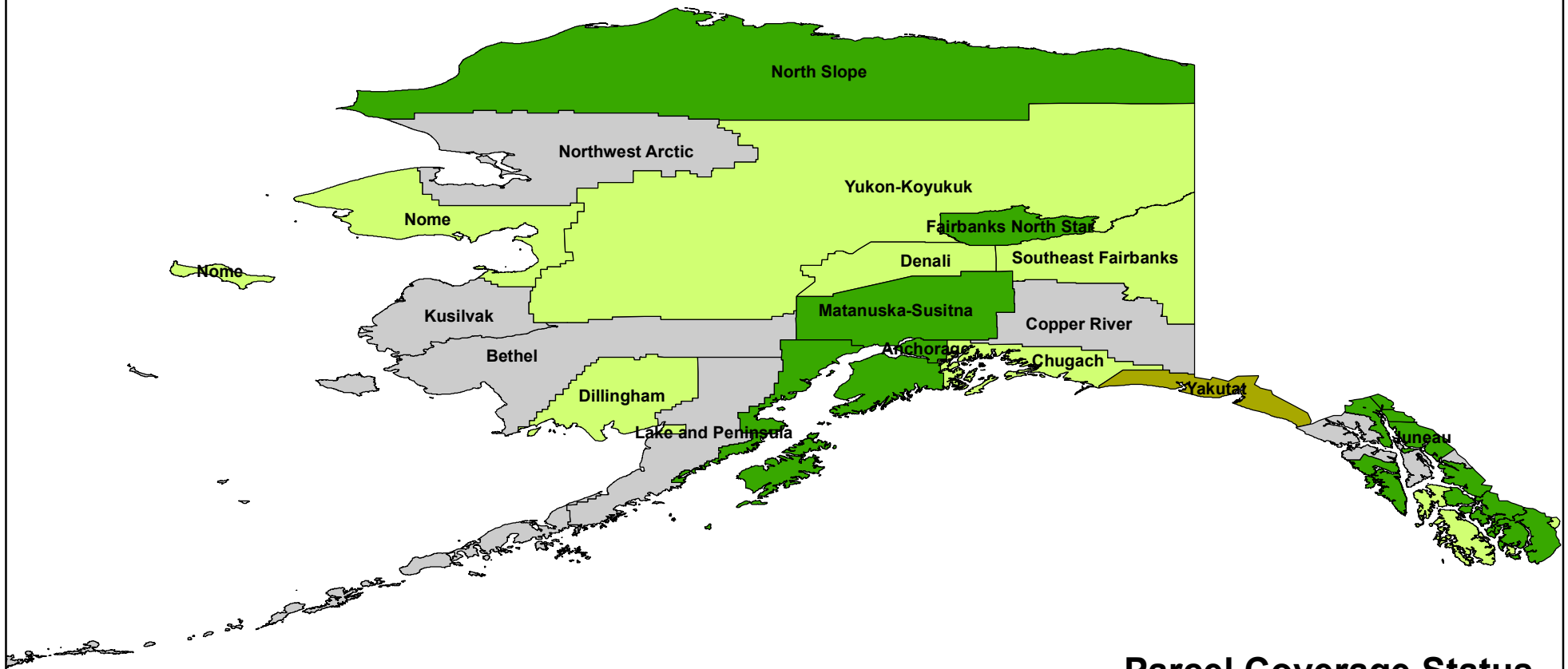
# Alabama Parcel Coverage Map








## Parcel Coverage Status



# Alaska Parcel Coverage Map

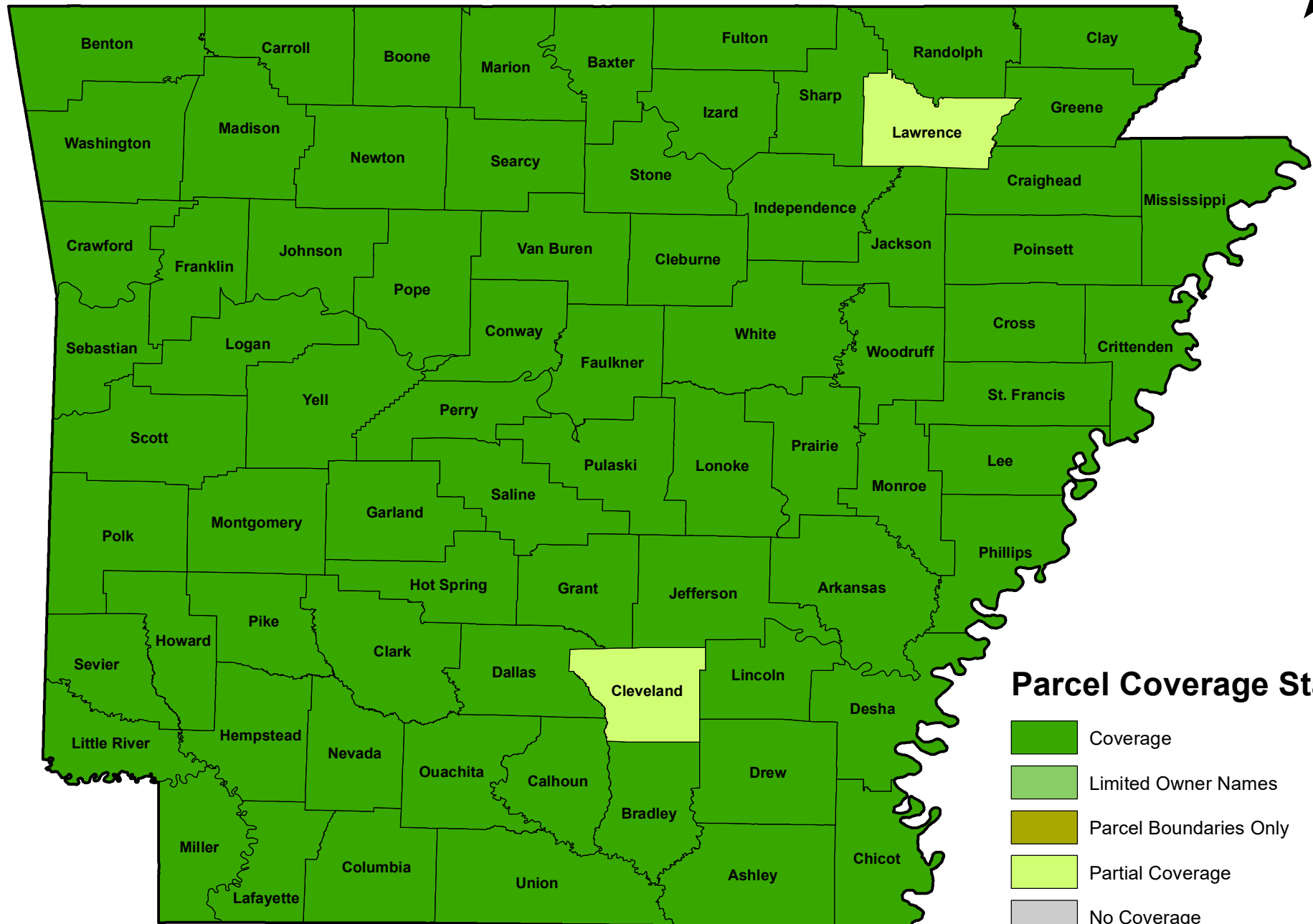


## Parcel Coverage Status

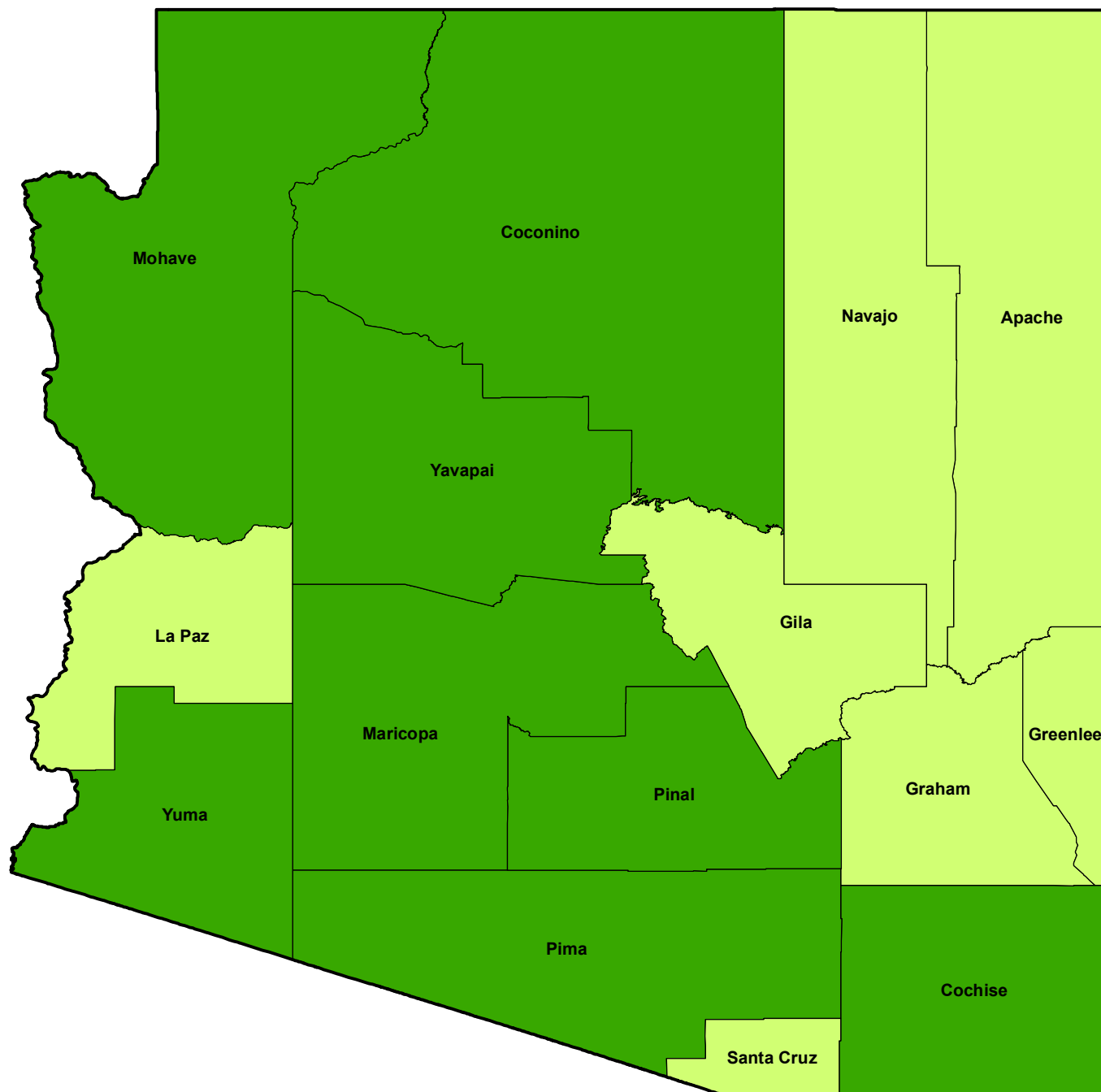
-  Coverage
-  Limited Owner Names
-  Parcel Boundaries Only
-  Partial Coverage
-  No Coverage

# Arkansas Parcel Coverage Map


N



# Arizona Parcel Coverage Map



## Parcel Coverage Status








# California Parcel Coverage Map

California North

California South

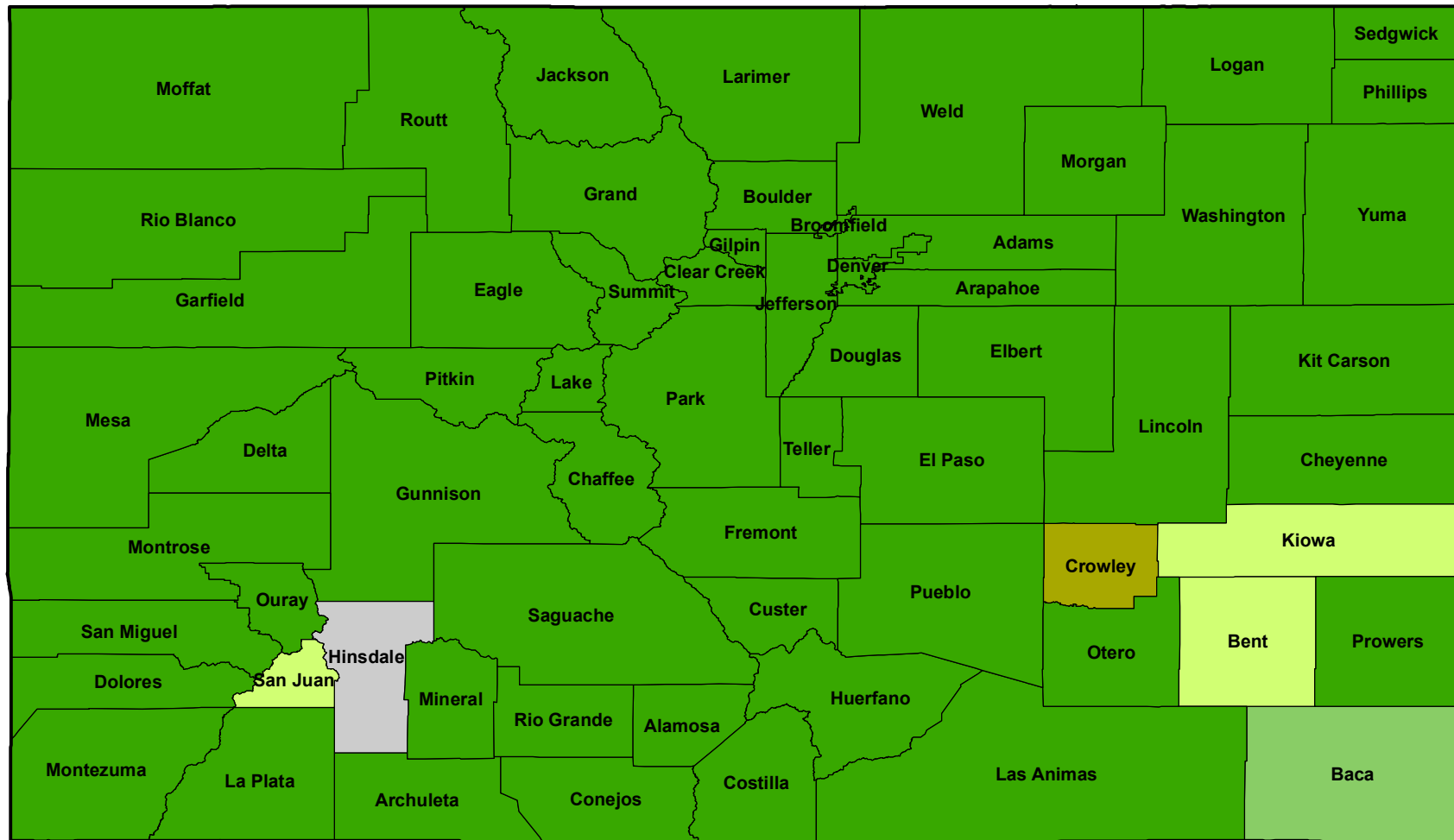
## Parcel Coverage Status

-  Coverage
-  Limited Owner Names
-  Parcel Boundaries Only
-  Partial Coverage
-  No Coverage

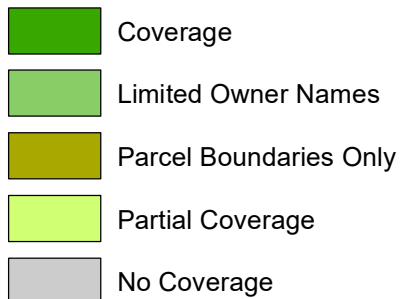
N



# Colorado Parcel Coverage Map

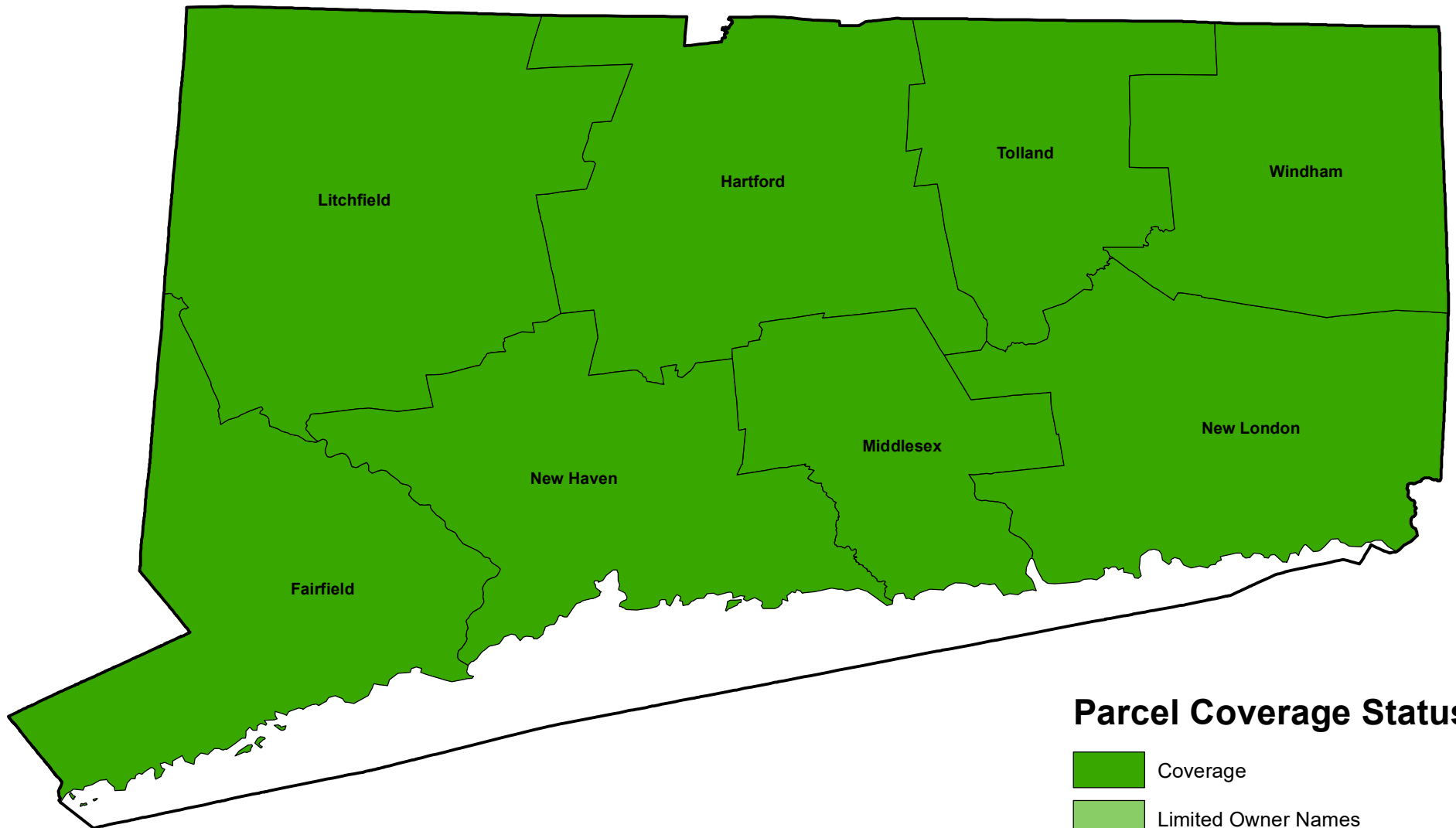


## Parcel Coverage Status








# Connecticut Parcel Coverage Map

N

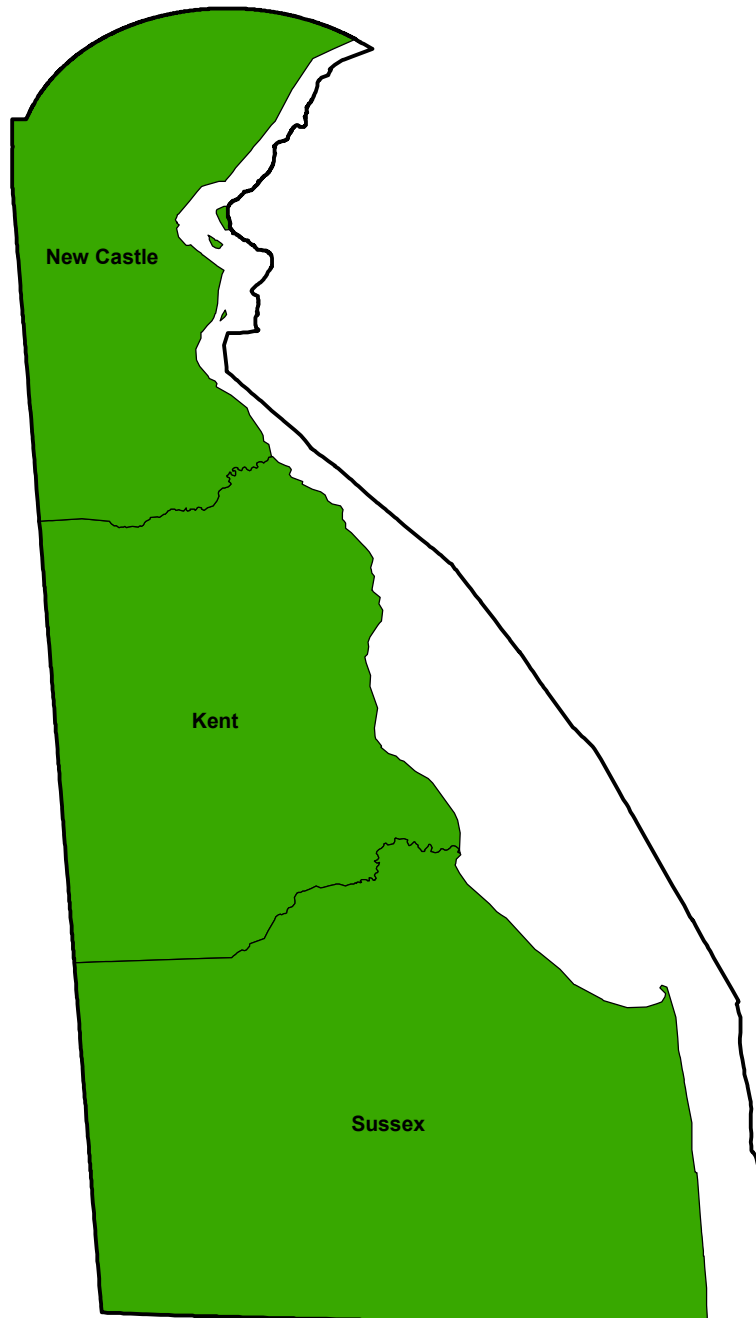


## Parcel Coverage Status


-  Coverage
-  Limited Owner Names
-  Parcel Boundaries Only
-  Partial Coverage
-  No Coverage



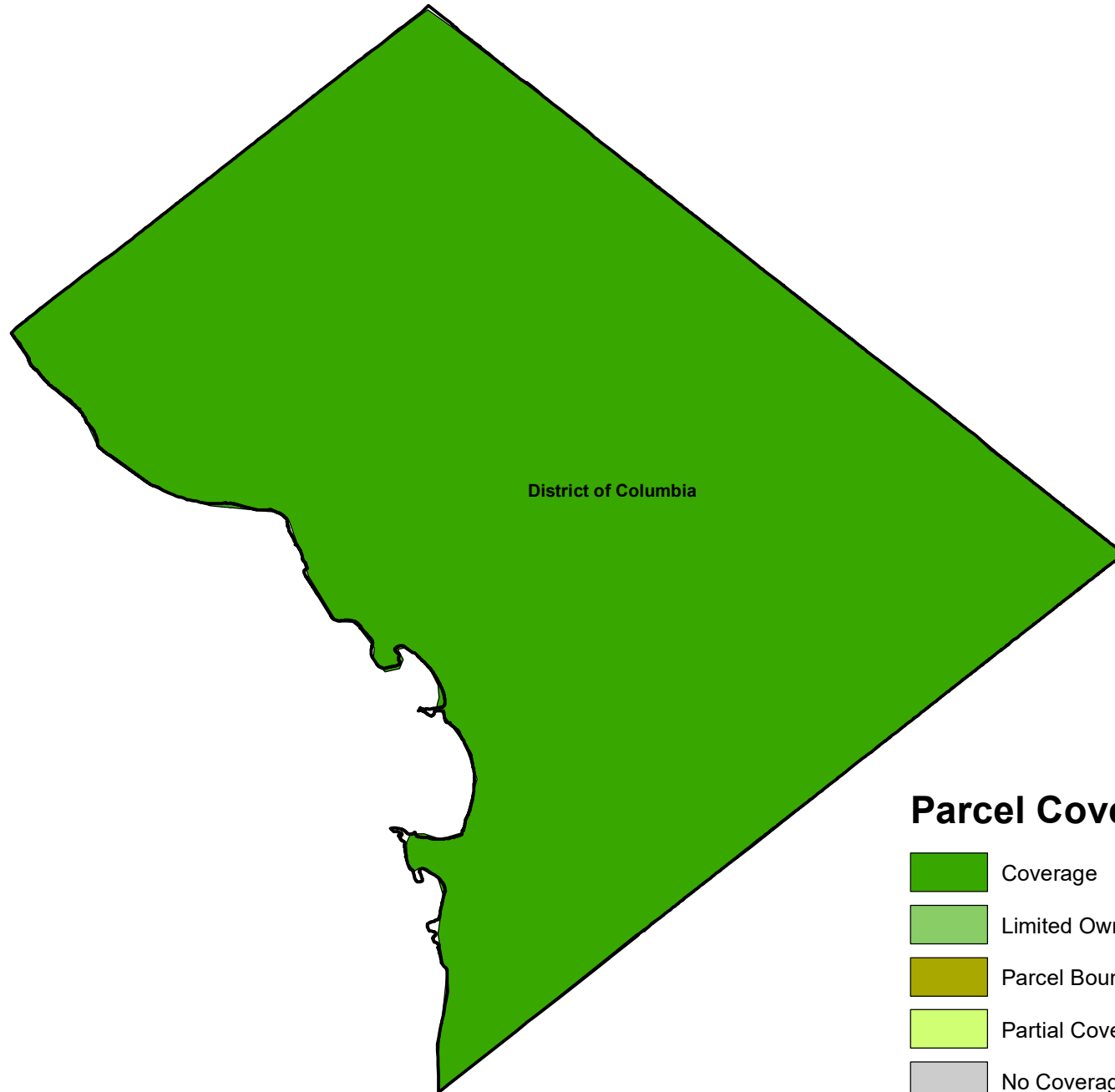
# Delaware Parcel Coverage Map




## Parcel Coverage Status



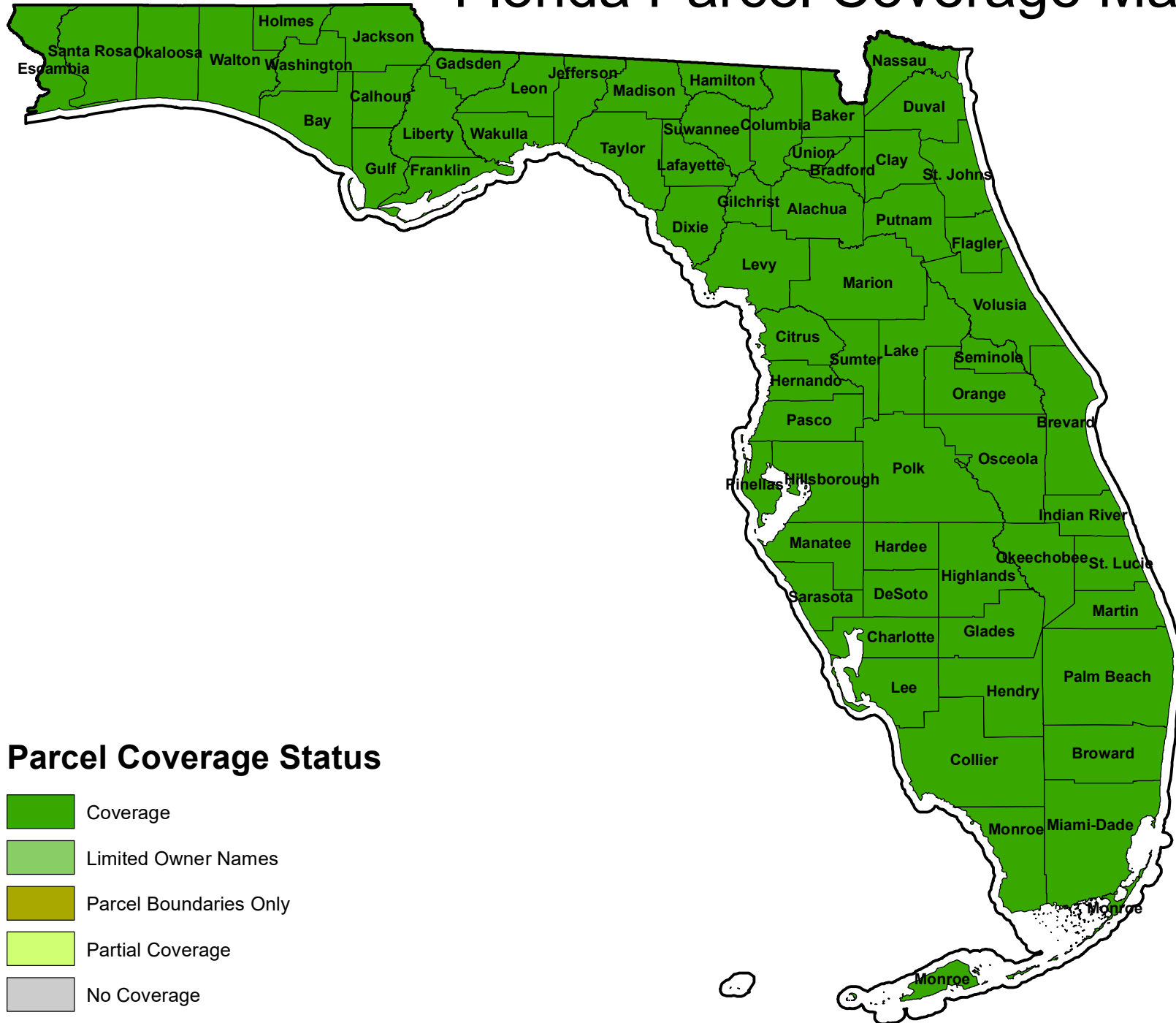
# District of Columbia Parcel Coverage Map



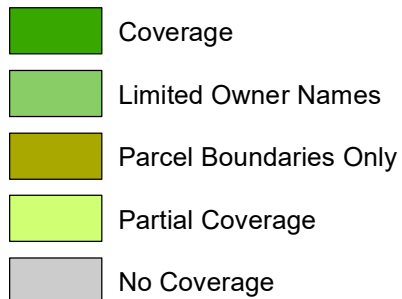
## Parcel Coverage Status



# Florida Parcel Coverage Map



## Parcel Coverage Status









# Georgia Parcel Coverage Map

**Parcel Coverage Status**

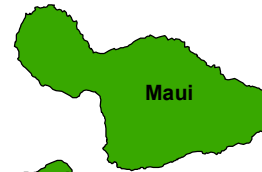
- Coverage
- Limited Owner Names
- Parcel Boundaries Only
- Partial Coverage
- No Coverage

N

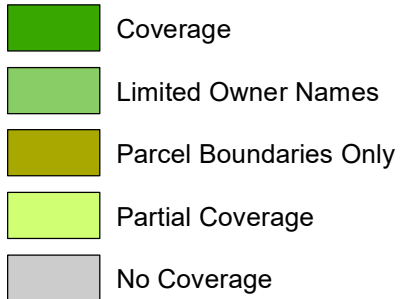


	Coverage
	Limited Owner Names
	Parcel Boundaries Only
	Partial Coverage
	No Coverage

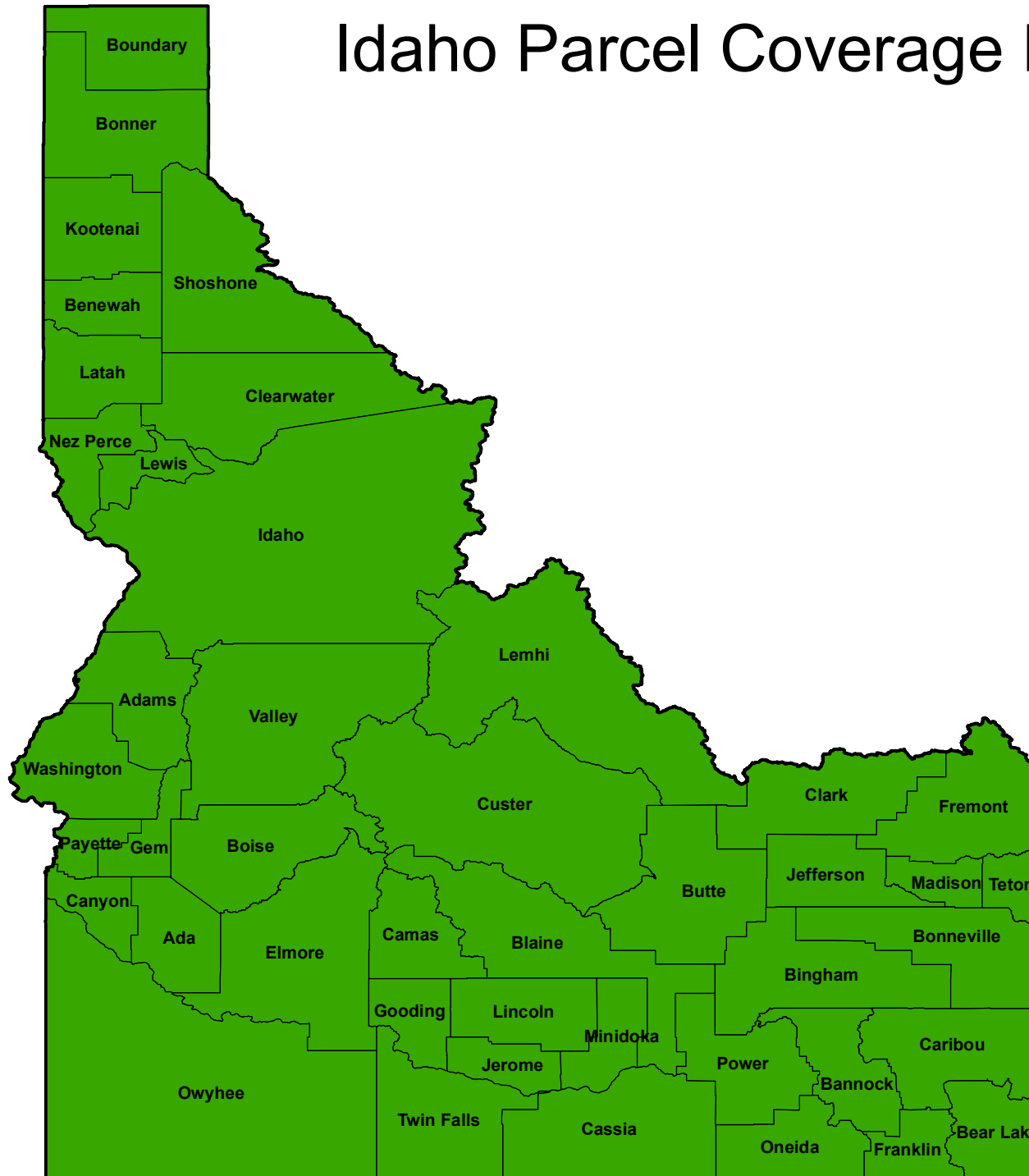
# Hawaii Parcel Coverage Map




## Parcel Coverage Status



# Idaho Parcel Coverage Map








## Parcel Coverage Status



# Illinois Parcel Coverage Map




## Parcel Coverage Status

-  Coverage
-  Limited Owner Names
-  Parcel Boundaries Only
-  Partial Coverage
-  No Coverage

# Indiana Parcel Coverage Map



## Parcel Coverage Status






# Iowa Parcel Coverage Map

N








## Parcel Coverage Status



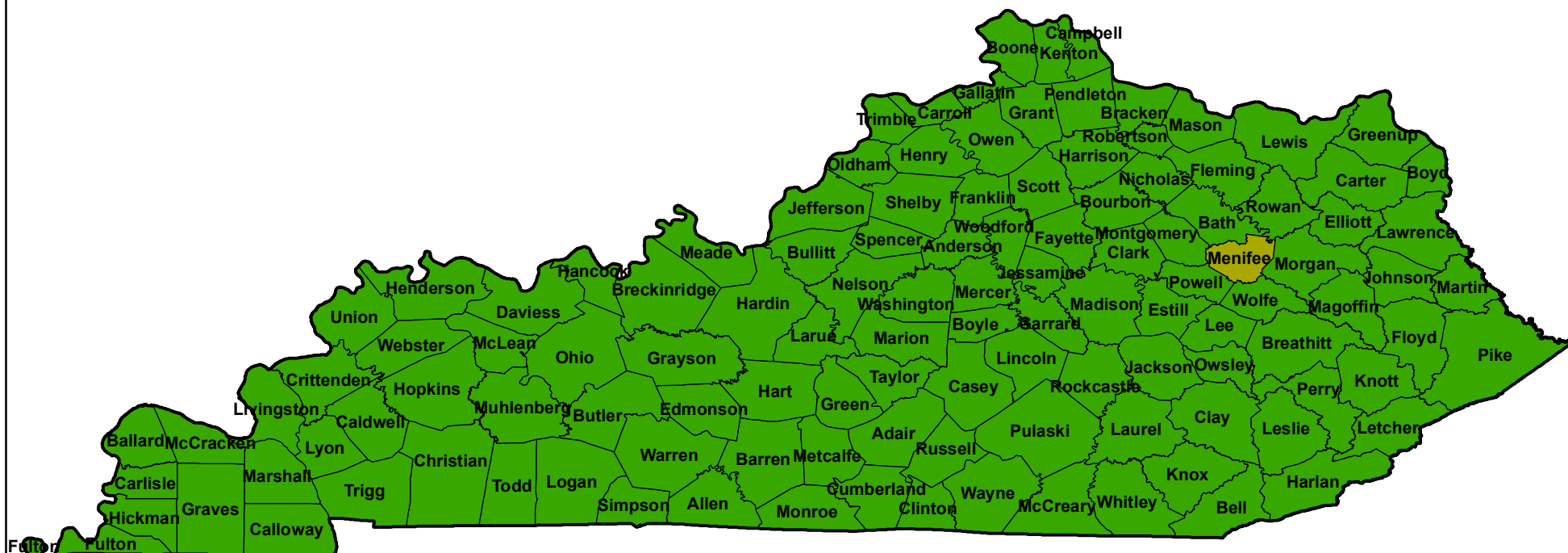
# Kansas Parcel Coverage Map




## Parcel Coverage Status

-  Coverage
-  Limited Owner Names
-  Parcel Boundaries Only
-  Partial Coverage
-  No Coverage

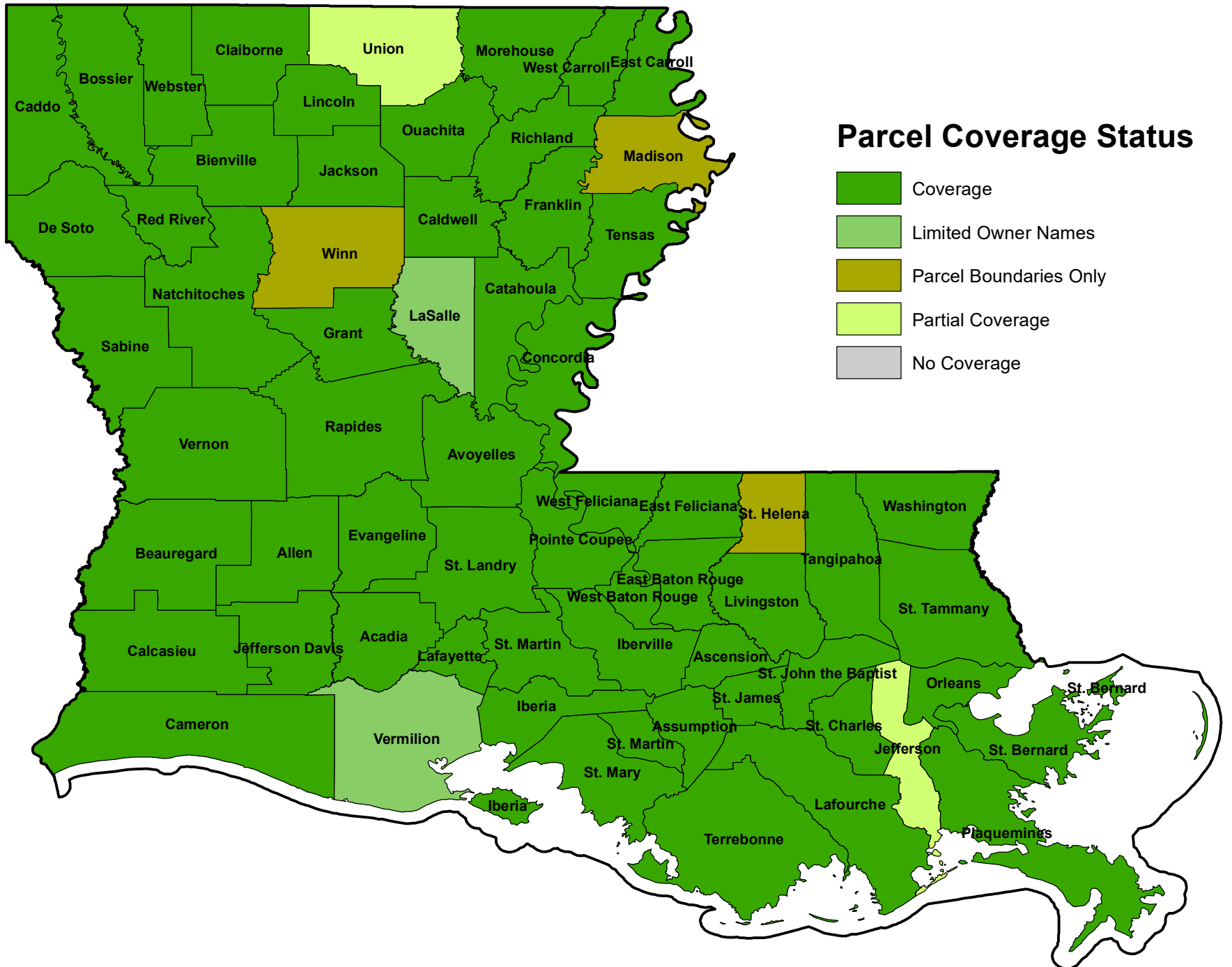
# Kentucky Parcel Coverage Map



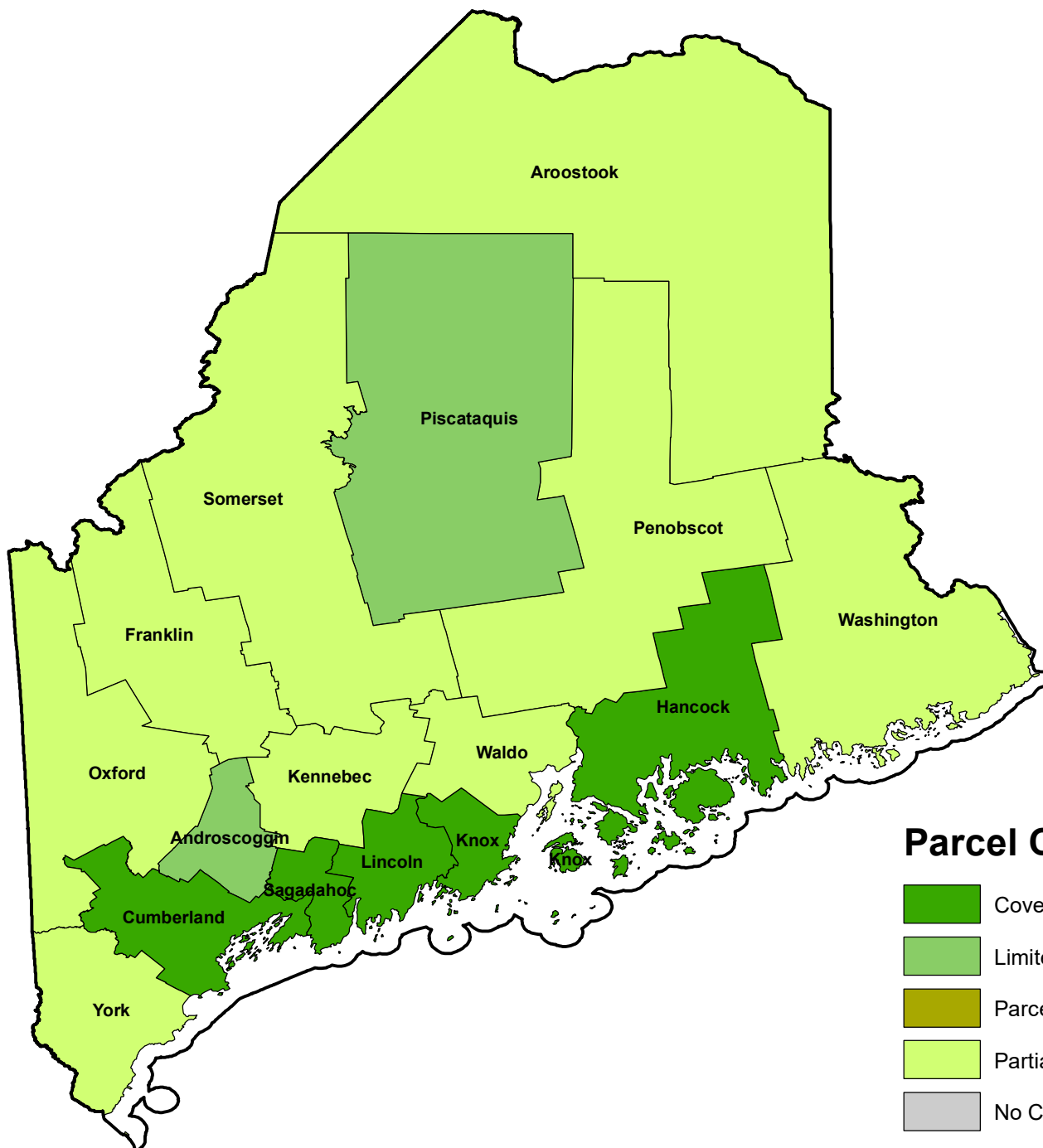
## Parcel Coverage Status








# Louisiana Parcel Coverage Map



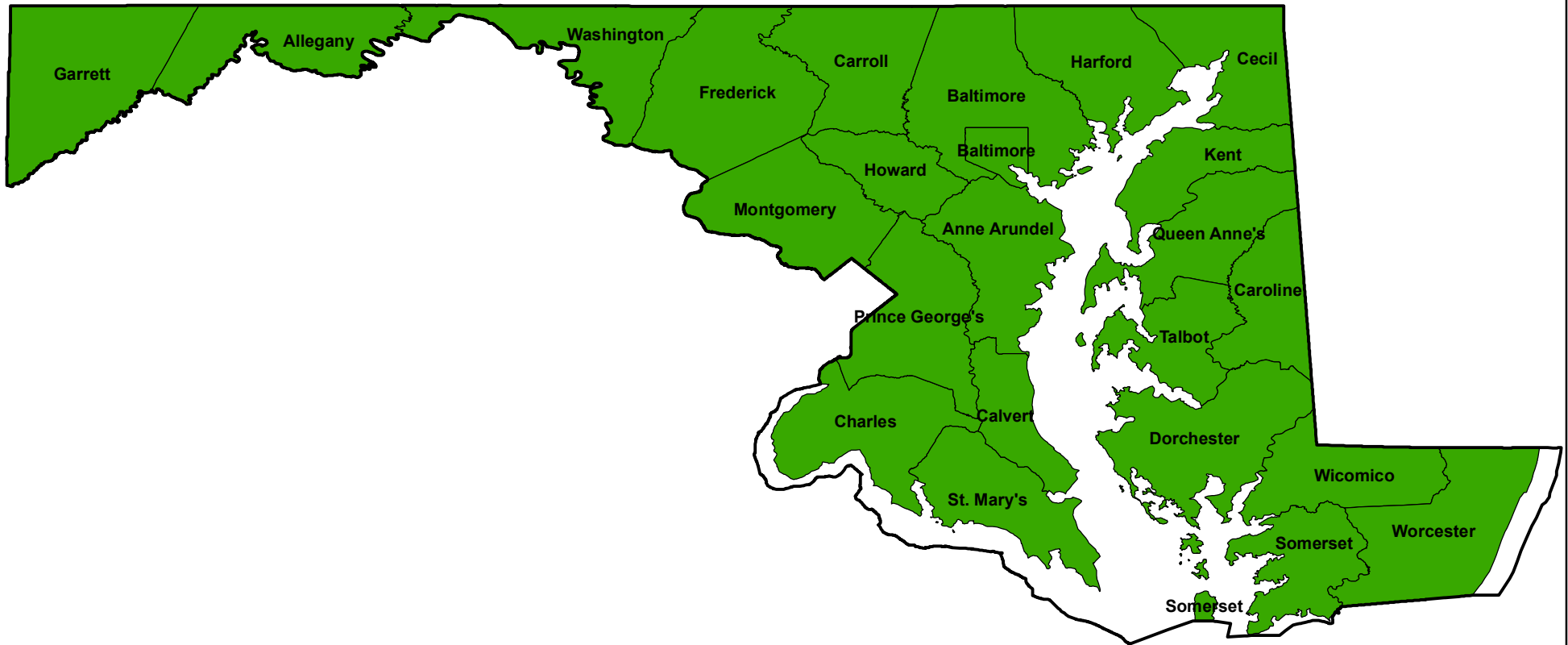
# Maine Parcel Coverage Map




## Parcel Coverage Status

-  Coverage
-  Limited Owner Names
-  Parcel Boundaries Only
-  Partial Coverage
-  No Coverage

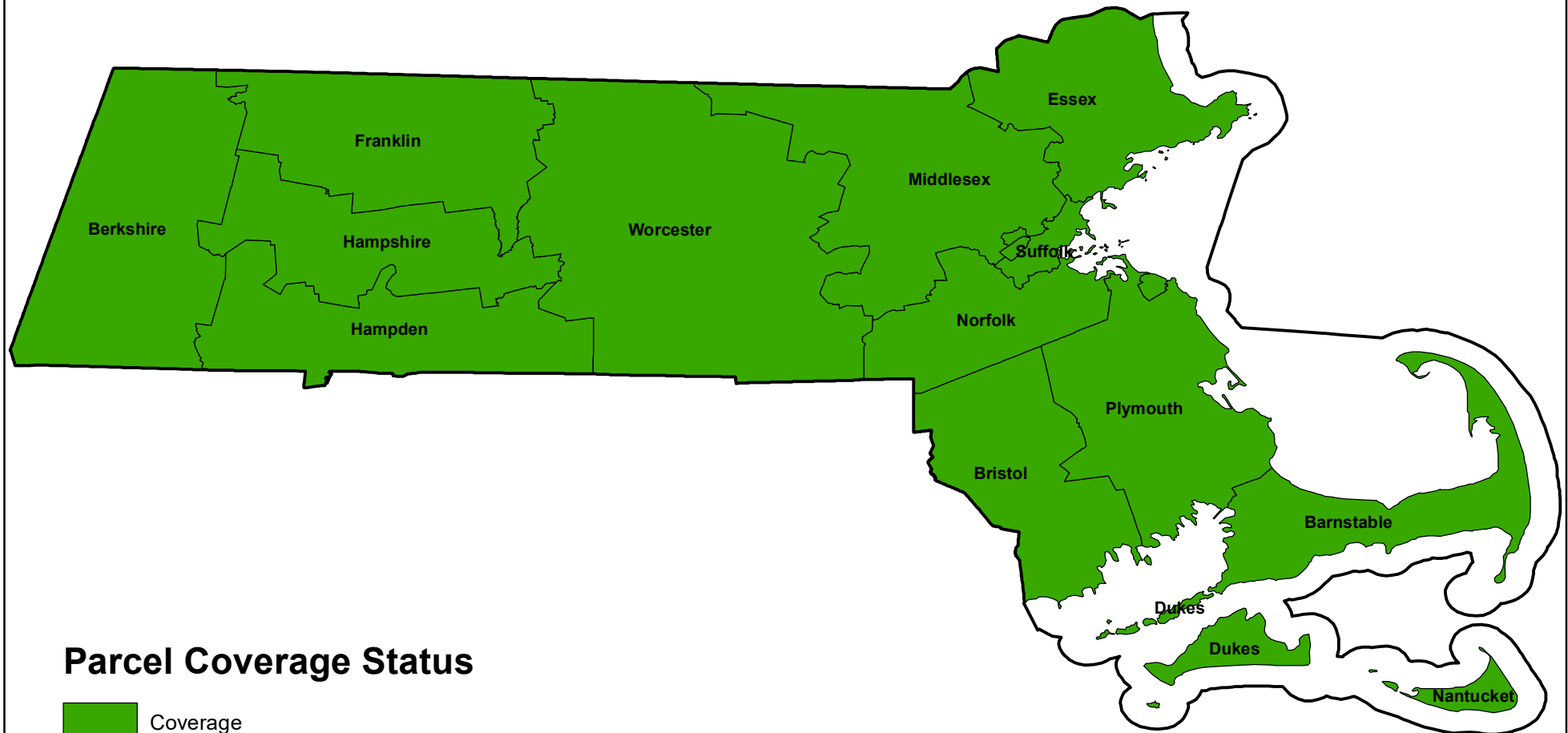
# Maryland Parcel Coverage Map



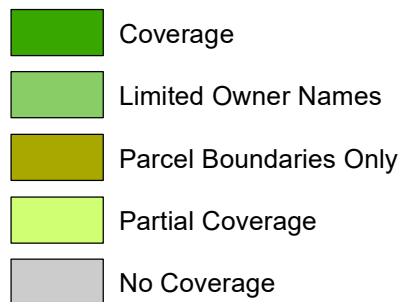
## Parcel Coverage Status



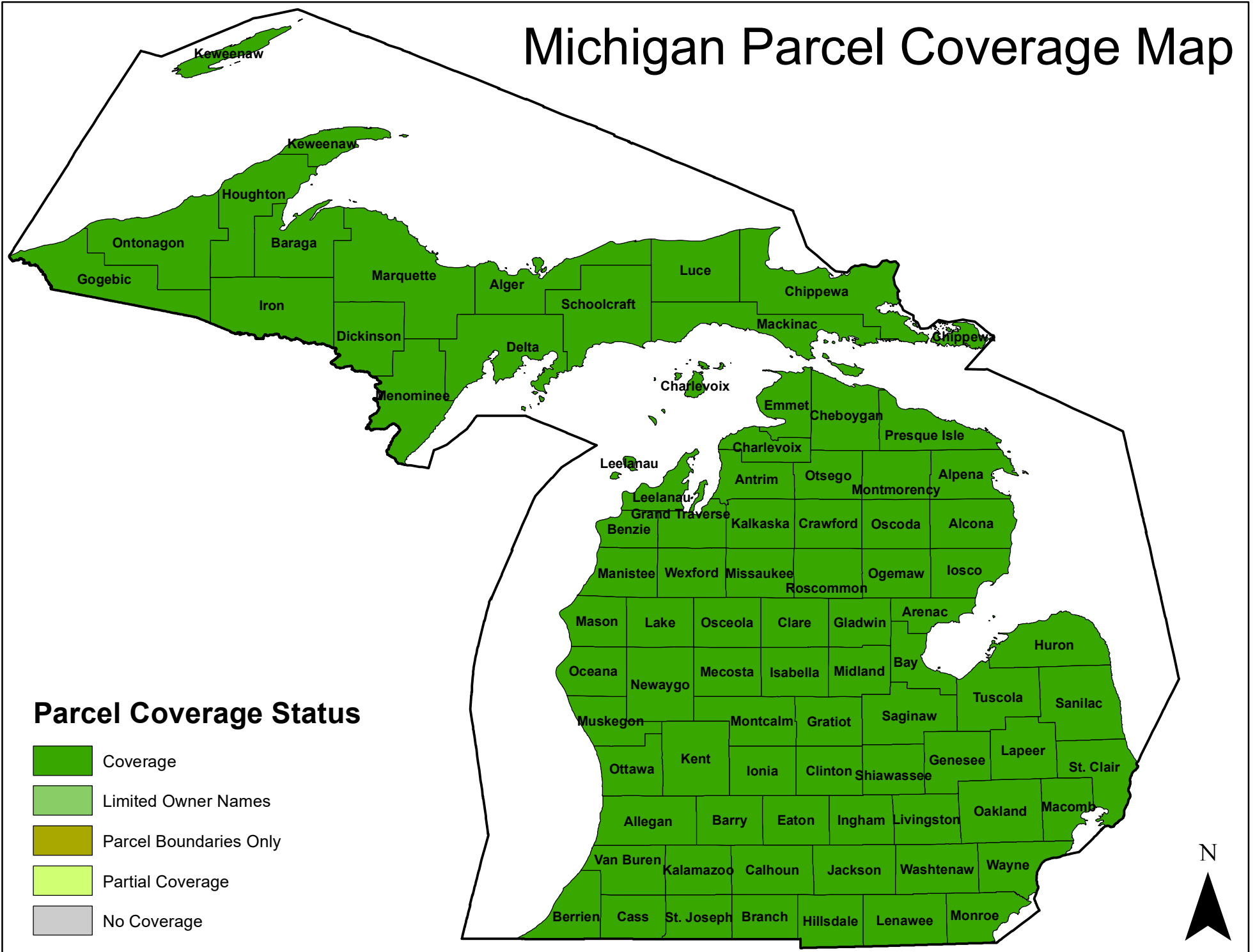
# Massachusetts Parcel Coverage Map



## Parcel Coverage Status

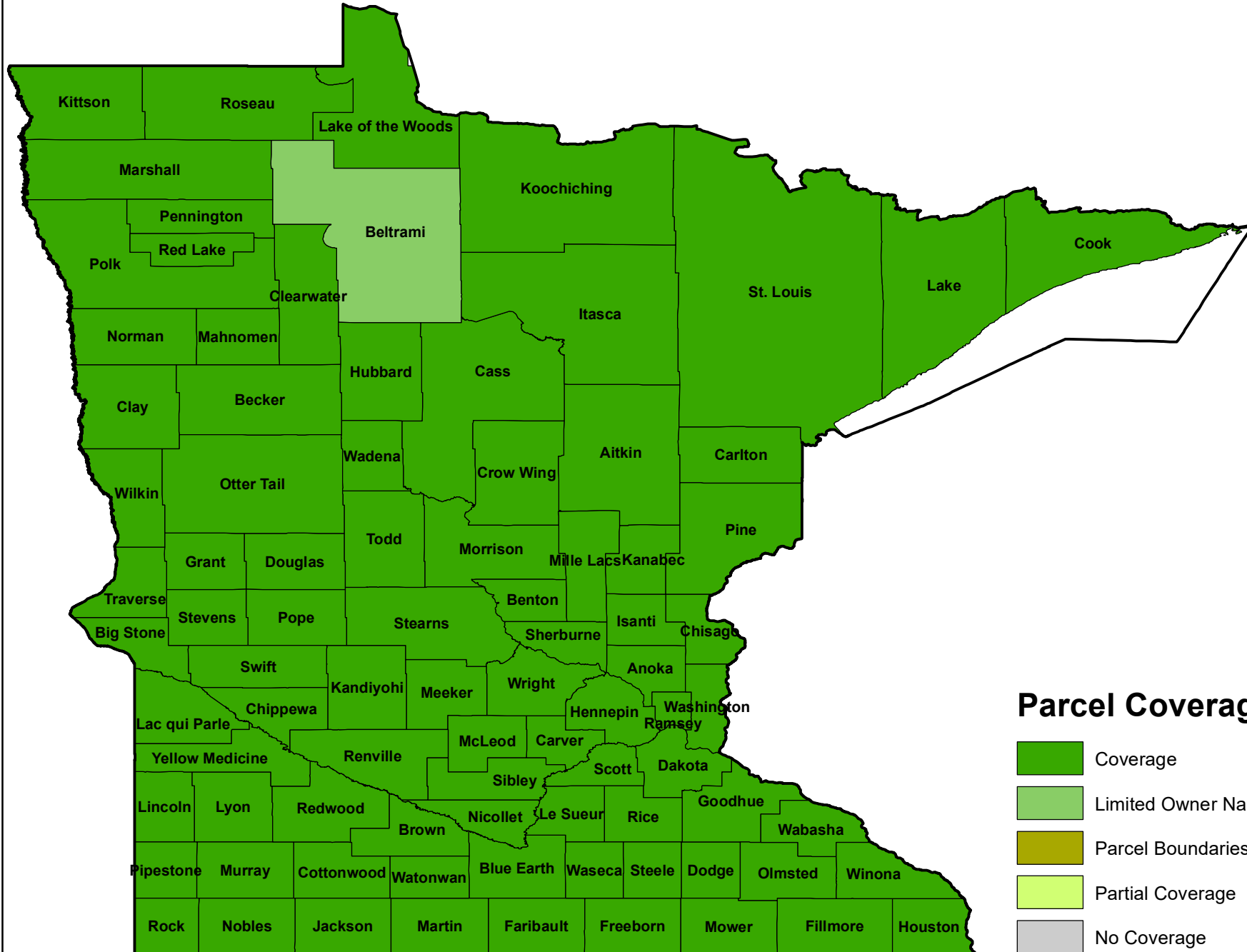


# Michigan Parcel Coverage Map










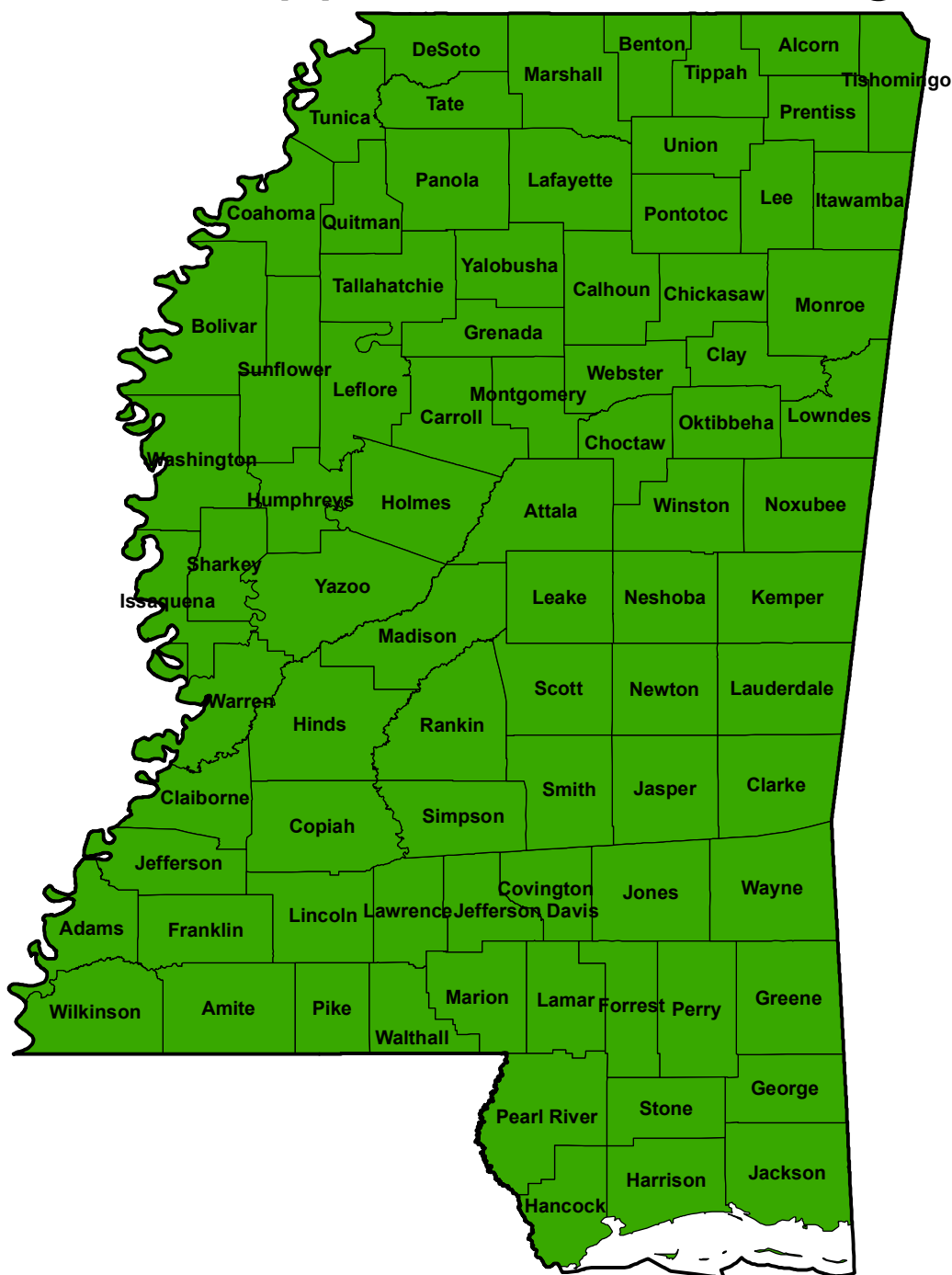
# Minnesota Parcel Coverage Map








## Parcel Coverage Status

-  Coverage
-  Limited Owner Names
-  Parcel Boundaries Only
-  Partial Coverage
-  No Coverage

# Mississippi Parcel Coverage Map

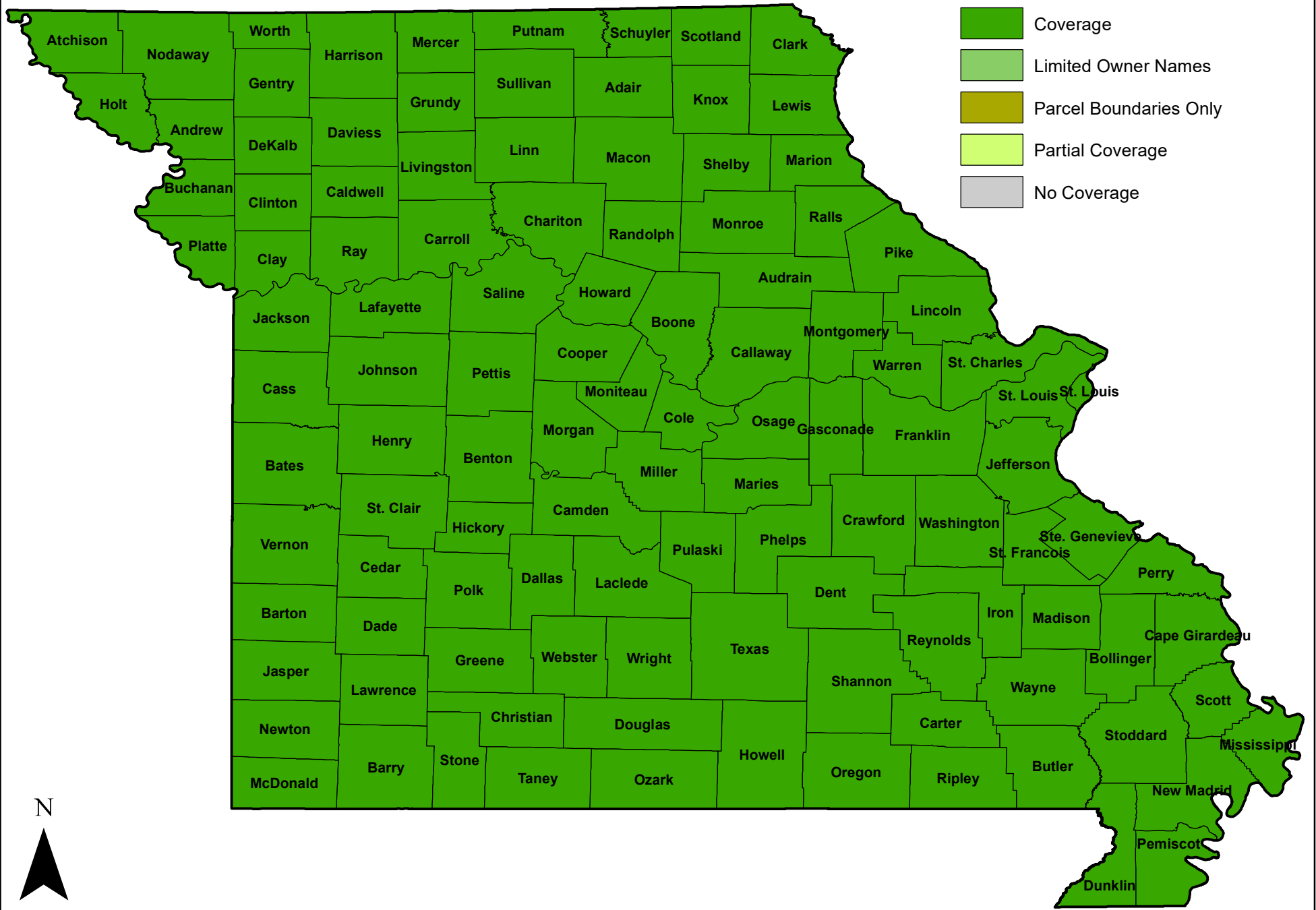


## Parcel Coverage Status

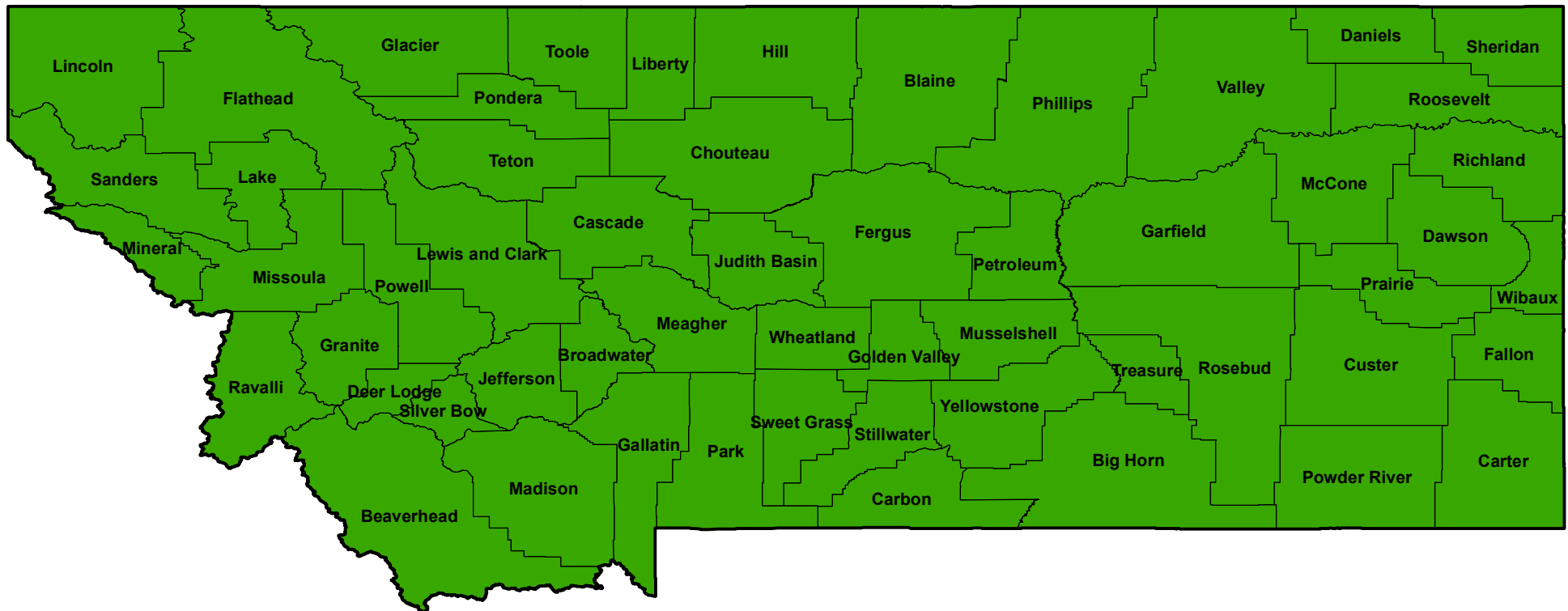
-  Coverage
-  Limited Owner Names
-  Parcel Boundaries Only
-  Partial Coverage
-  No Coverage

# Missouri Parcel Coverage Map


## Parcel Coverage Status



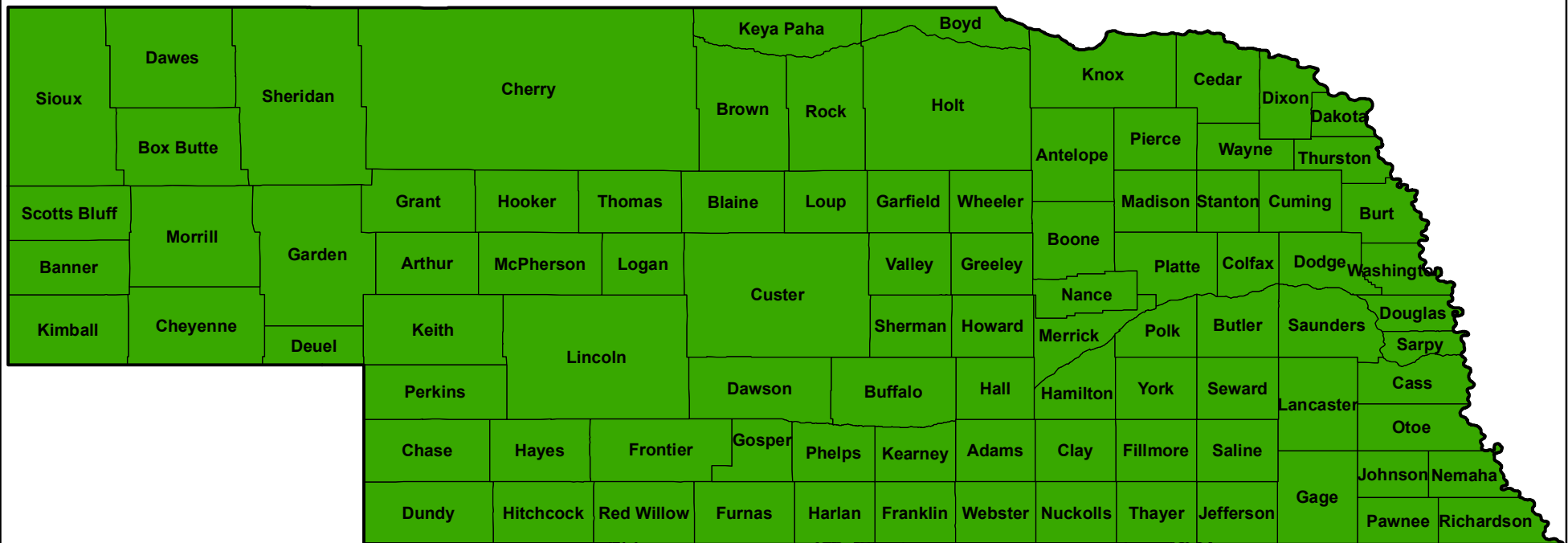
# Montana Parcel Coverage Map




## Parcel Coverage Status



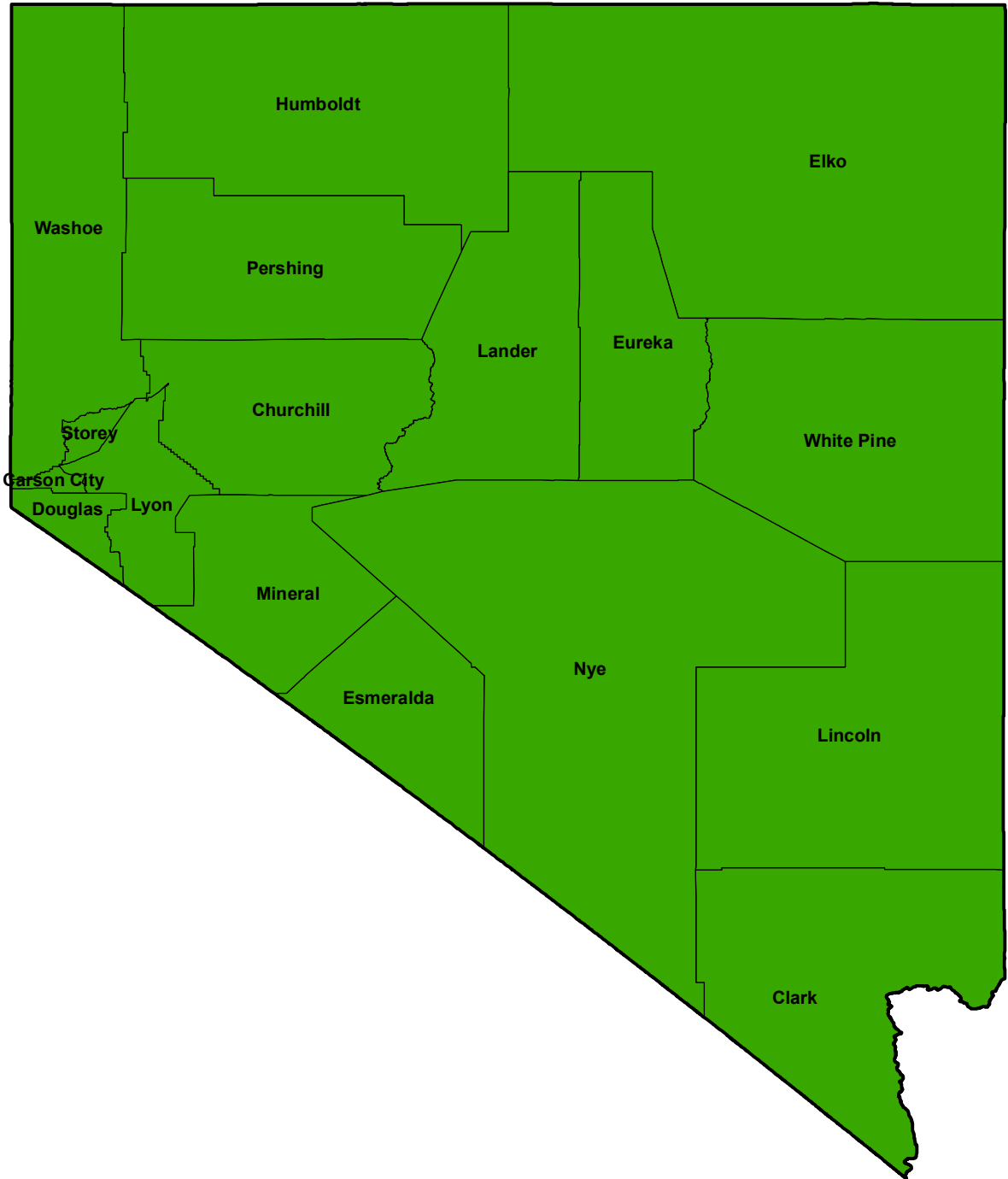
# Nebraska Parcel Coverage Map








## Parcel Coverage Status



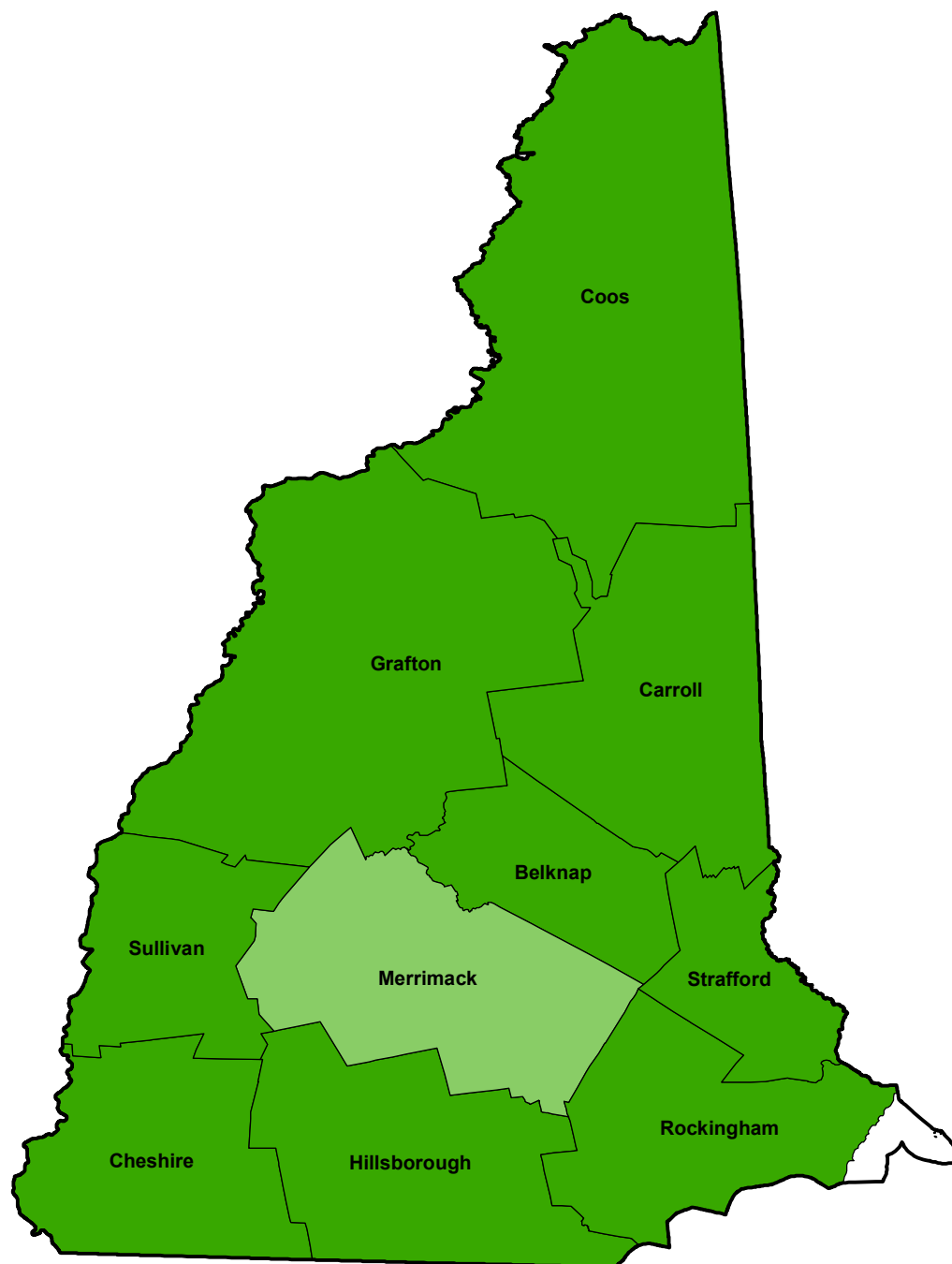
# Nevada Parcel Coverage Map




## Parcel Coverage Status

-  Coverage
-  Limited Owner Names
-  Parcel Boundaries Only
-  Partial Coverage
-  No Coverage

# New Hampshire Parcel Coverage Map

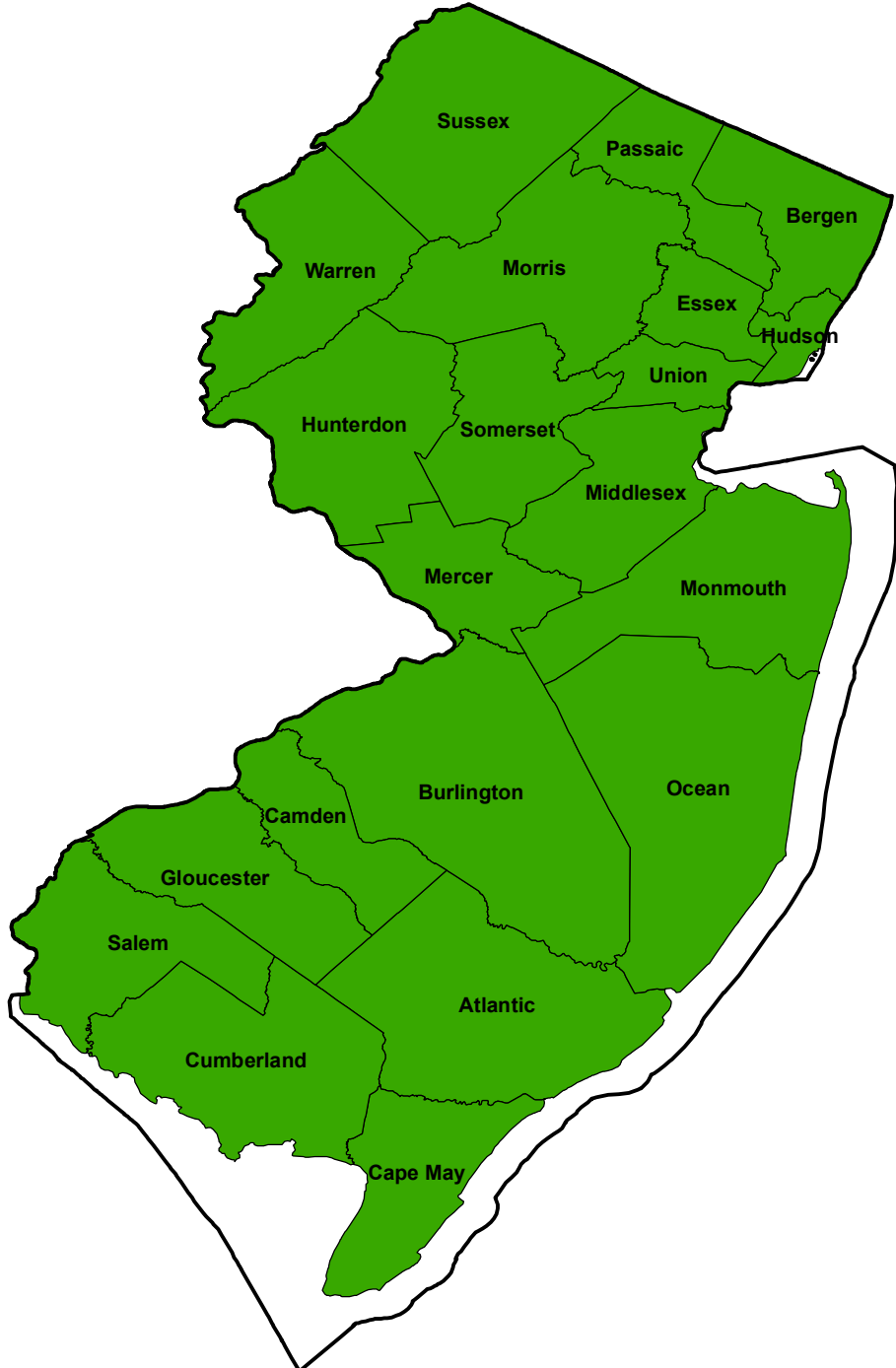


## Parcel Coverage Status








# New Jersey Parcel Coverage Map

N

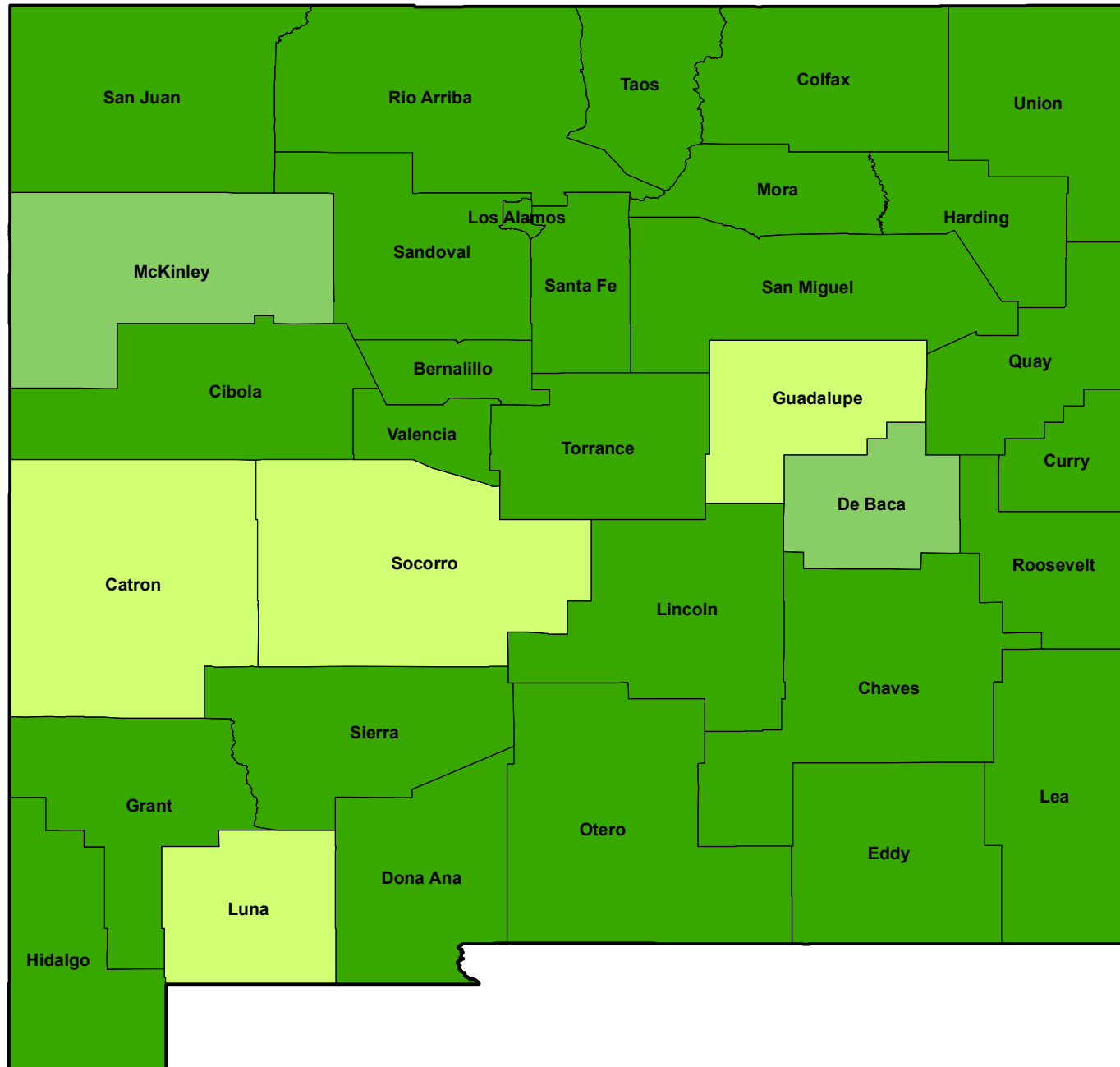


## Parcel Coverage Status





-  Coverage
-  Limited Owner Names
-  Parcel Boundaries Only
-  Partial Coverage
-  No Coverage



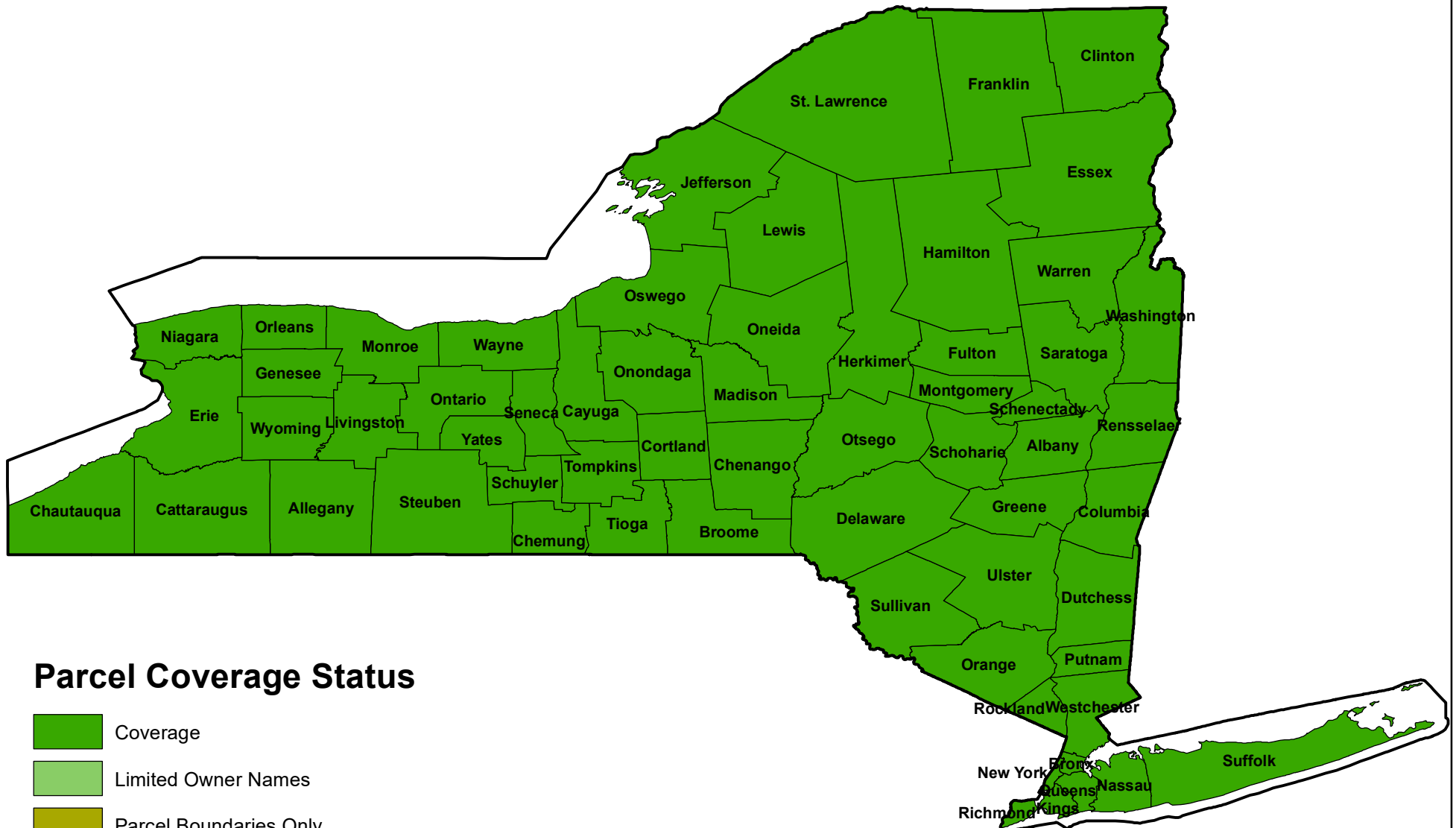
# New Mexico Parcel Coverage Map



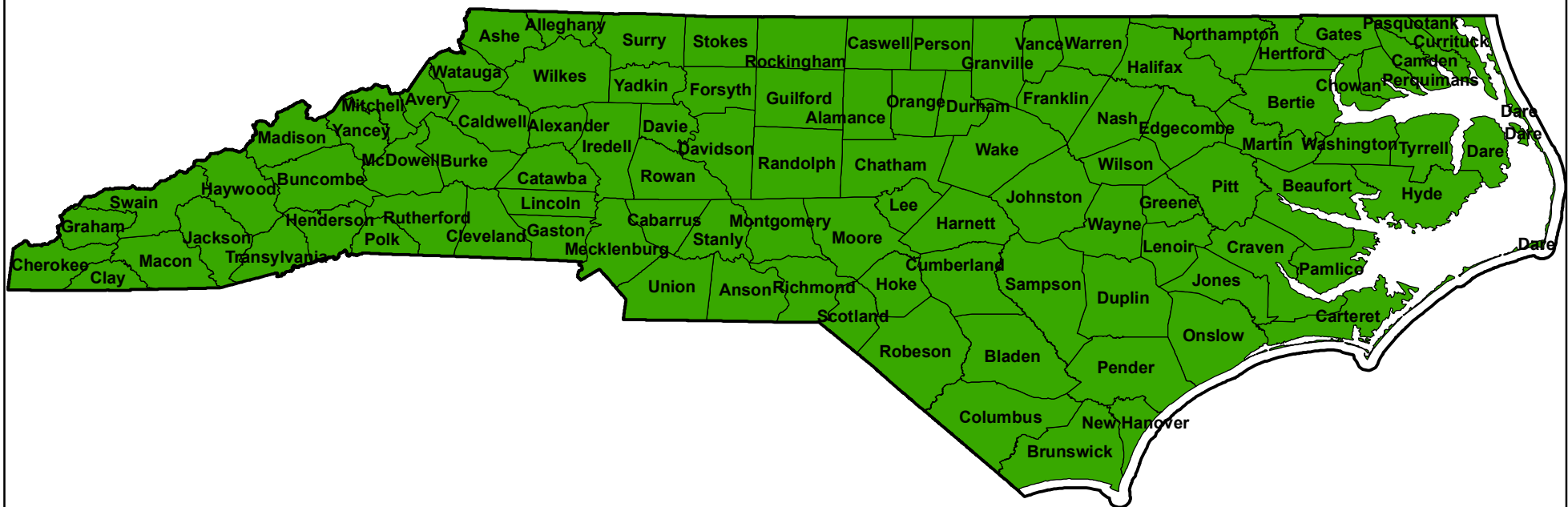
## Parcel Coverage Status

-  Coverage
-  Limited Owner Names
-  Partial Coverage
-  No Coverage

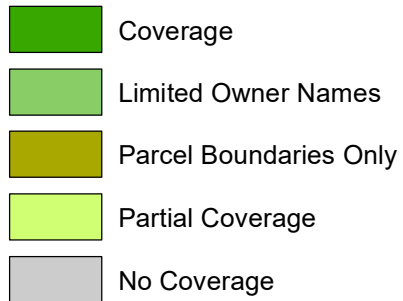
# New York Parcel Coverage Map



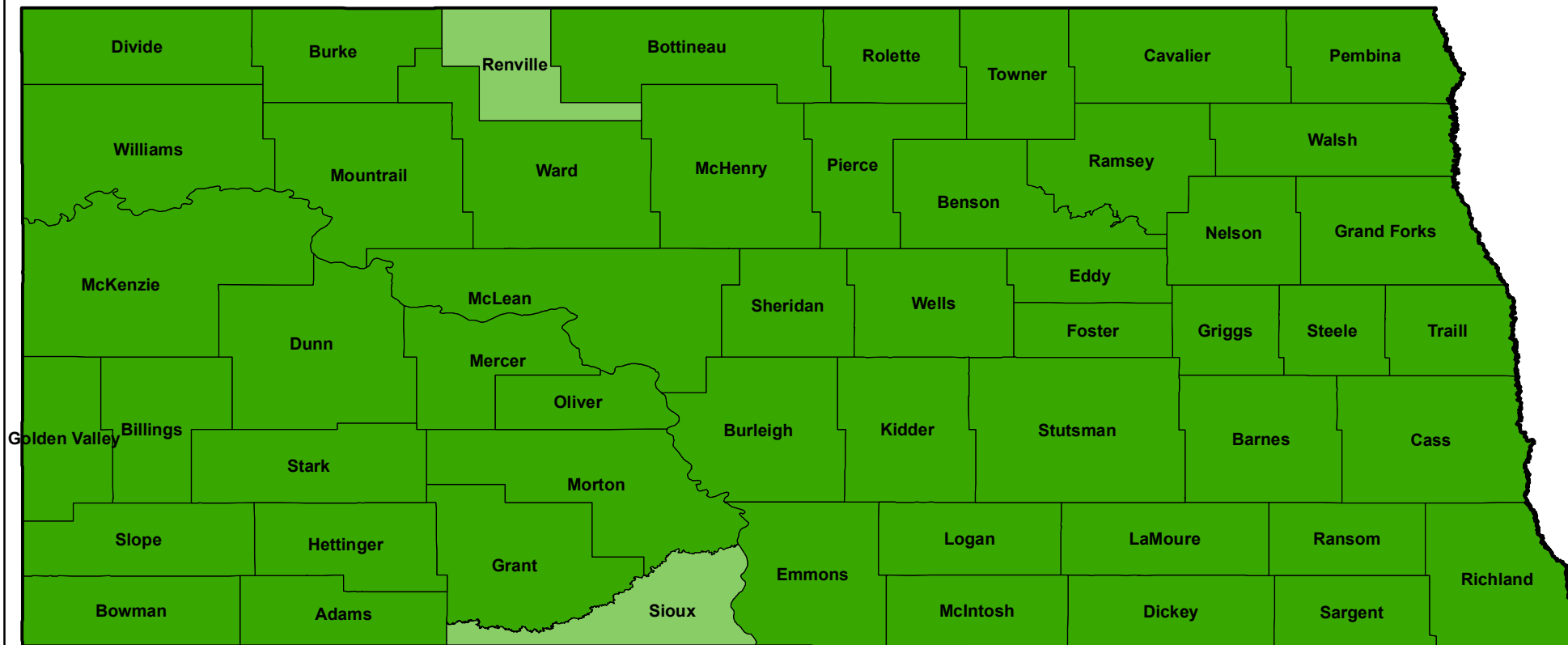
# North Carolina Parcel Coverage Map








## Parcel Coverage Status



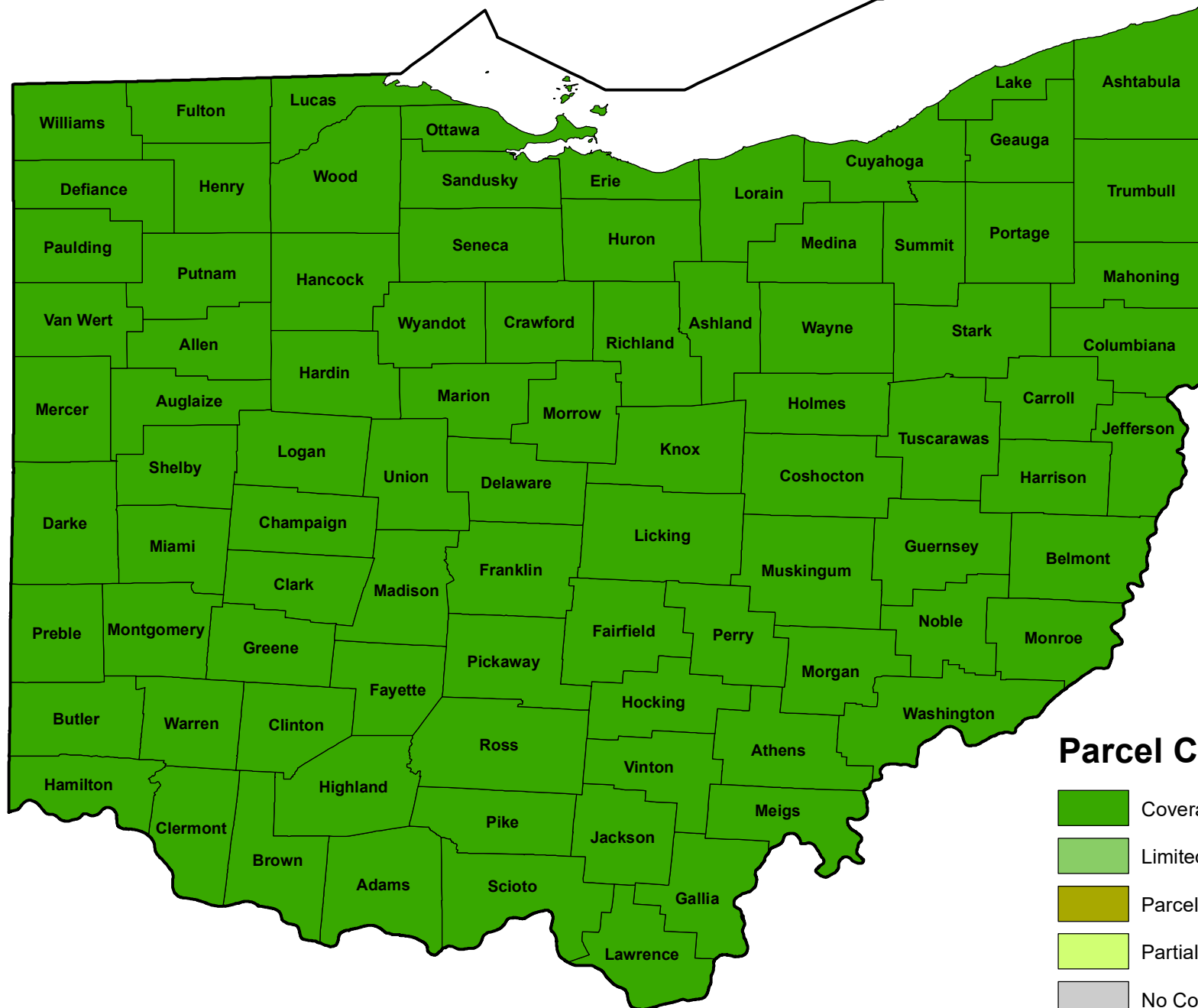
# North Dakota Parcel Coverage Map








## Parcel Coverage Status

-  Coverage
-  Limited Owner Names
-  Parcel Boundaries Only
-  Partial Coverage
-  No Coverage

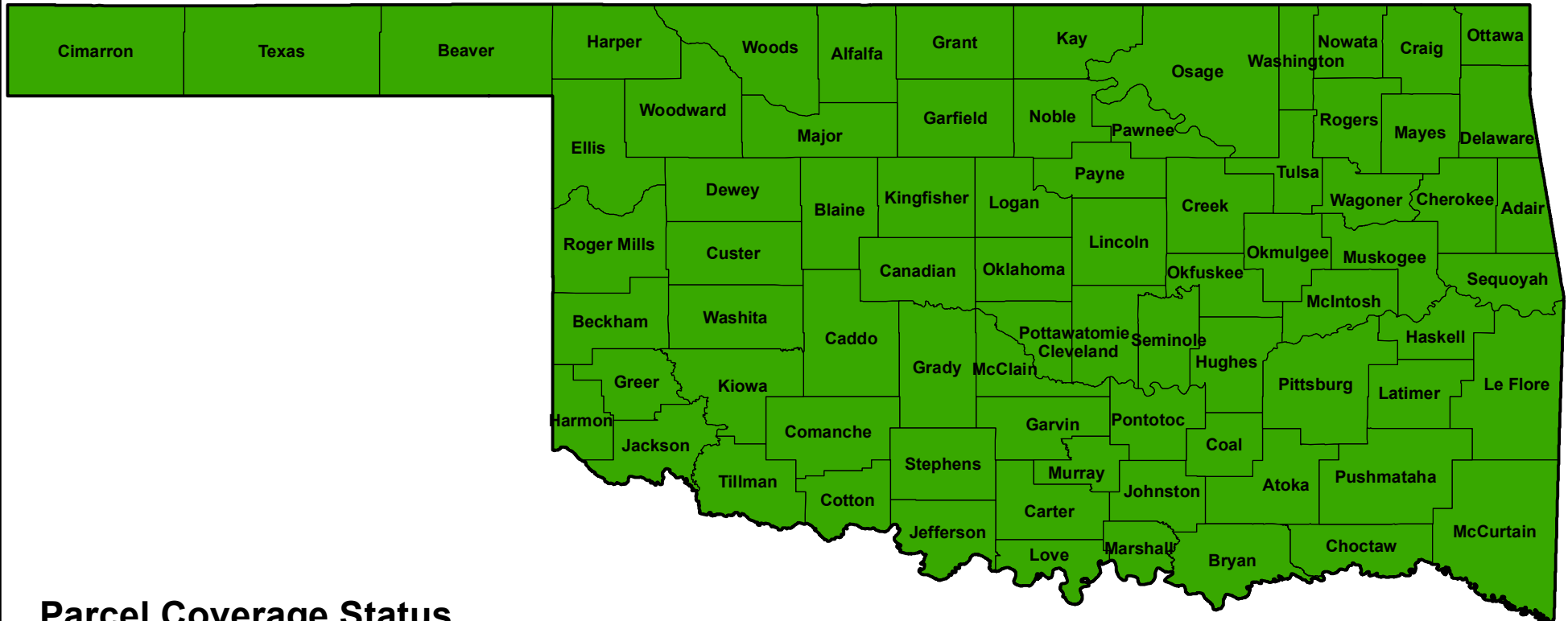
# Ohio Parcel Coverage Map




## Parcel Coverage Status

-  Coverage
-  Limited Owner Names
-  Parcel Boundaries Only
-  Partial Coverage
-  No Coverage

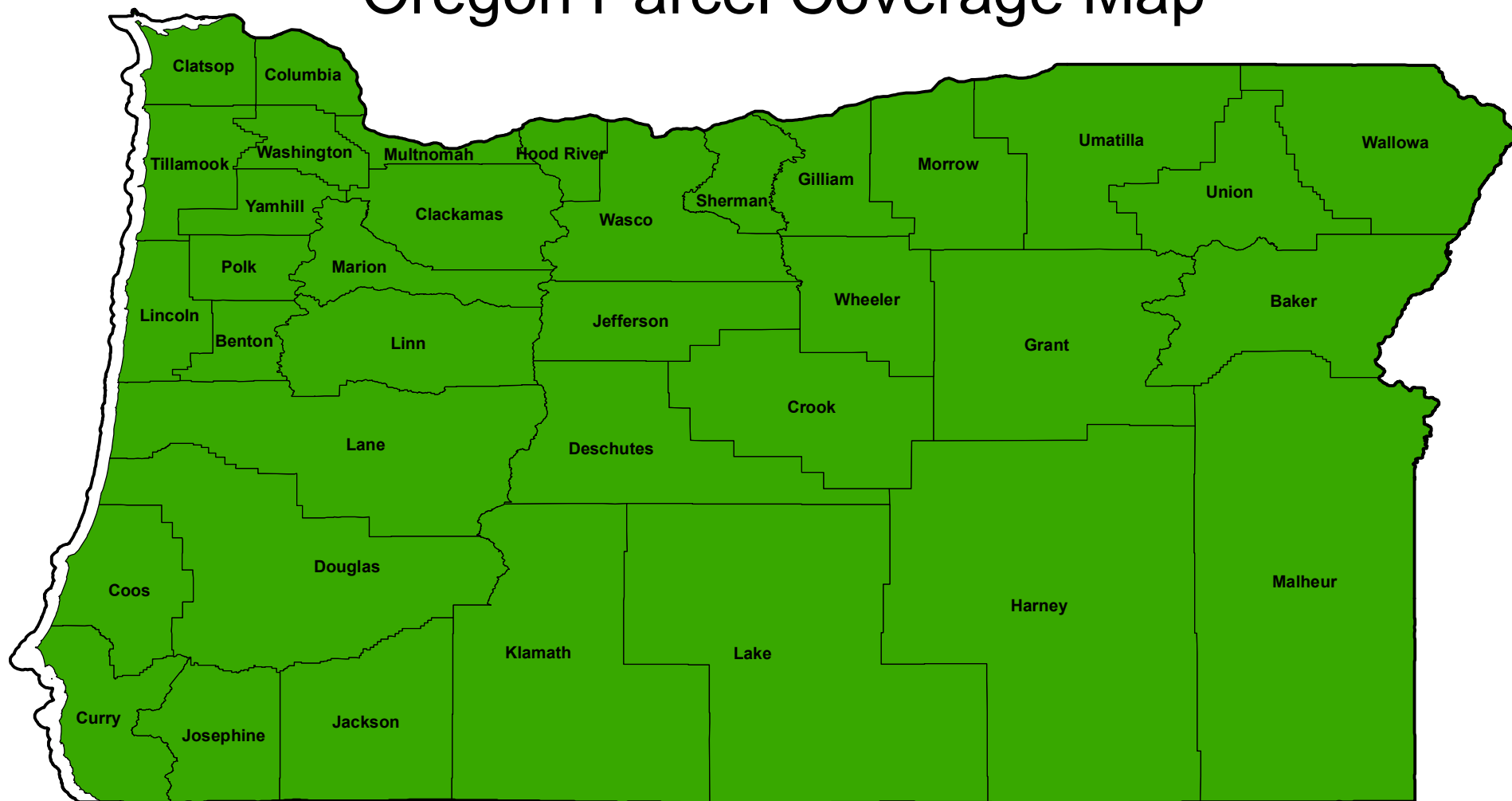
# Oklahoma Parcel Coverage Map




## Parcel Coverage Status



# Oregon Parcel Coverage Map



## Parcel Coverage Status








N



# Pennsylvania Parcel Coverage Map

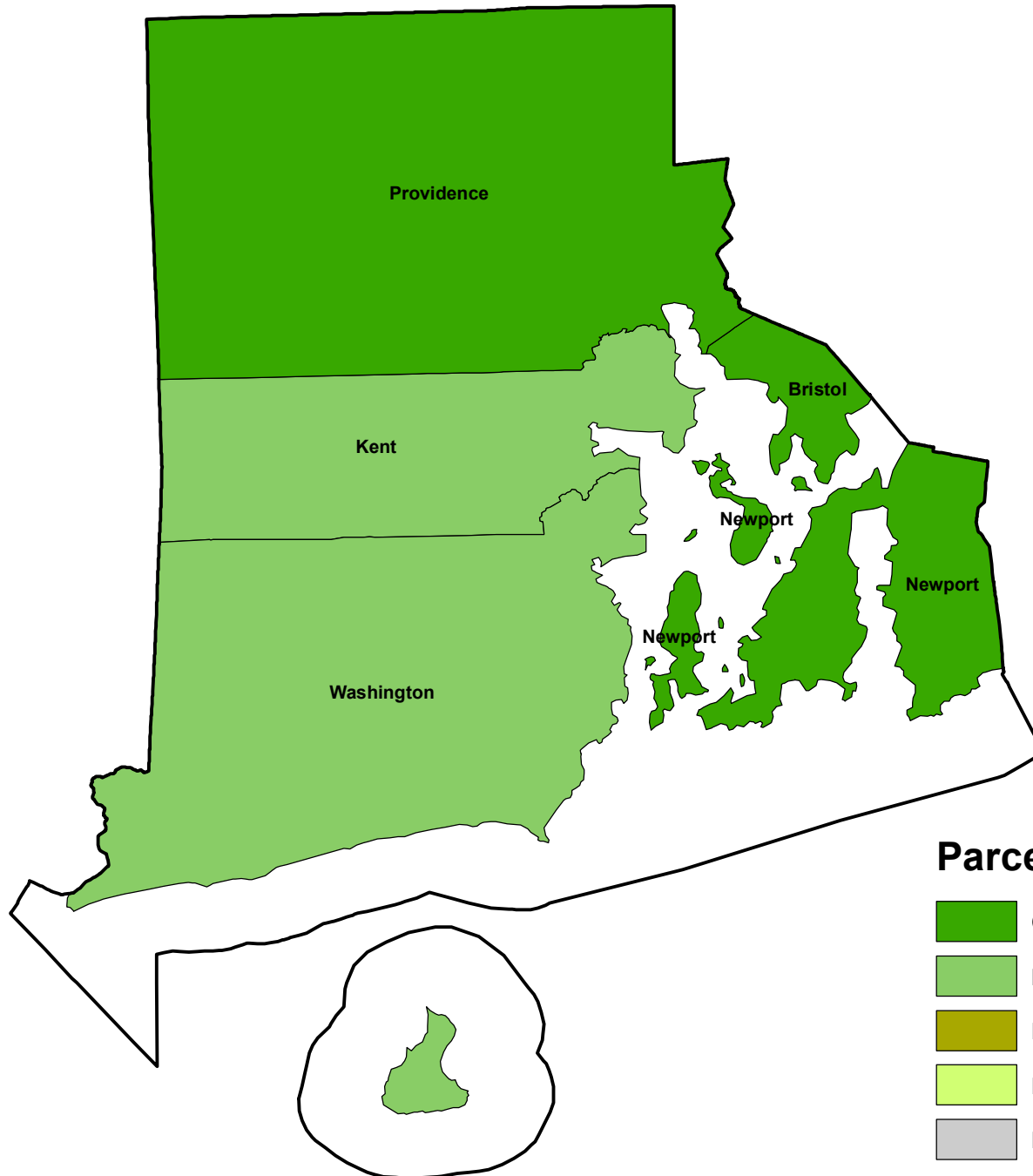


## Parcel Coverage Status






-  Coverage
-  Limited Owner Names
-  Parcel Boundaries Only
-  Partial Coverage
-  No Coverage



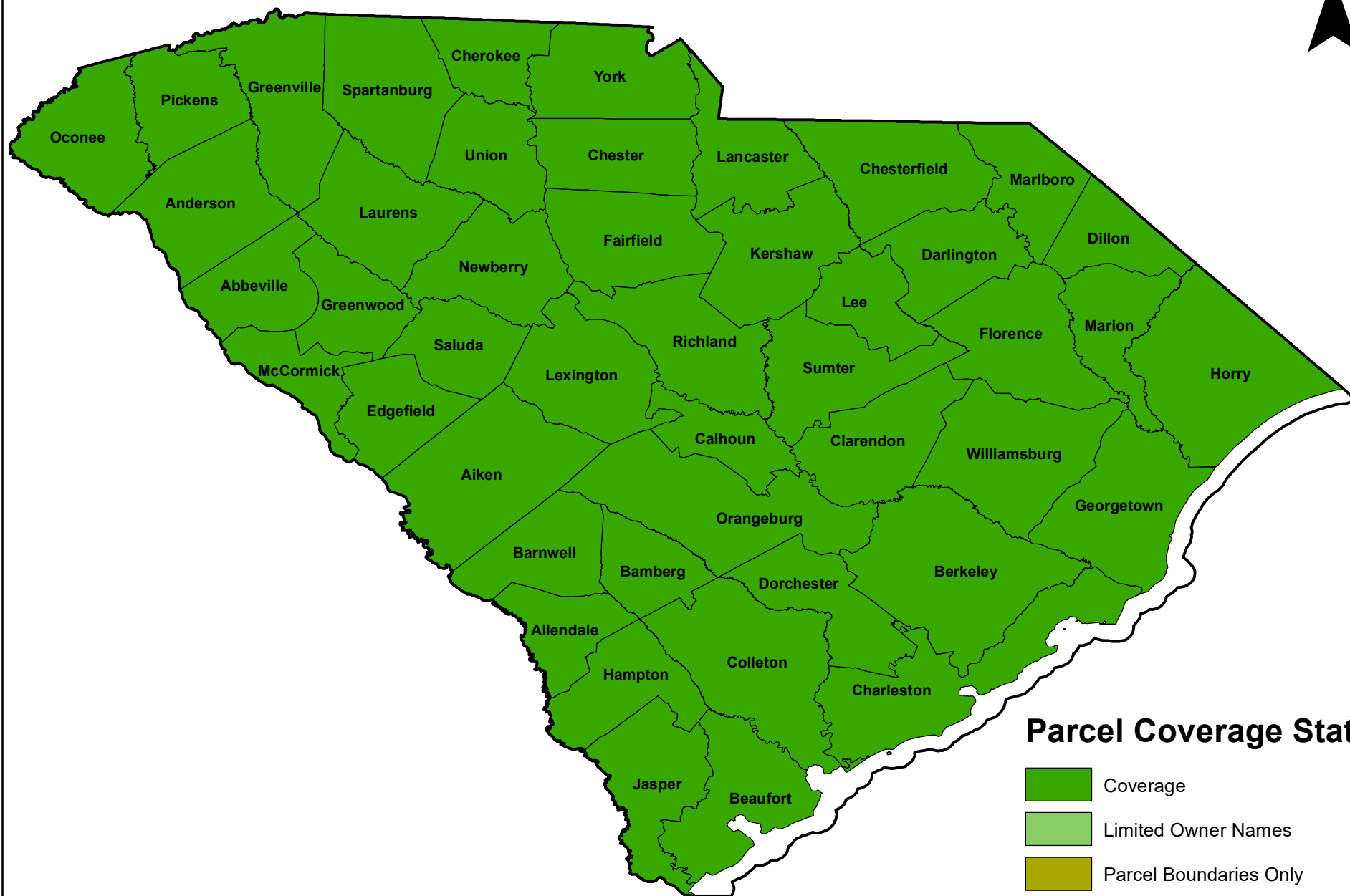
# Rhode Island Parcel Coverage Map








## Parcel Coverage Status

-  Coverage
-  Limited Owner Names
-  Parcel Boundaries Only
-  Partial Coverage
-  No Coverage

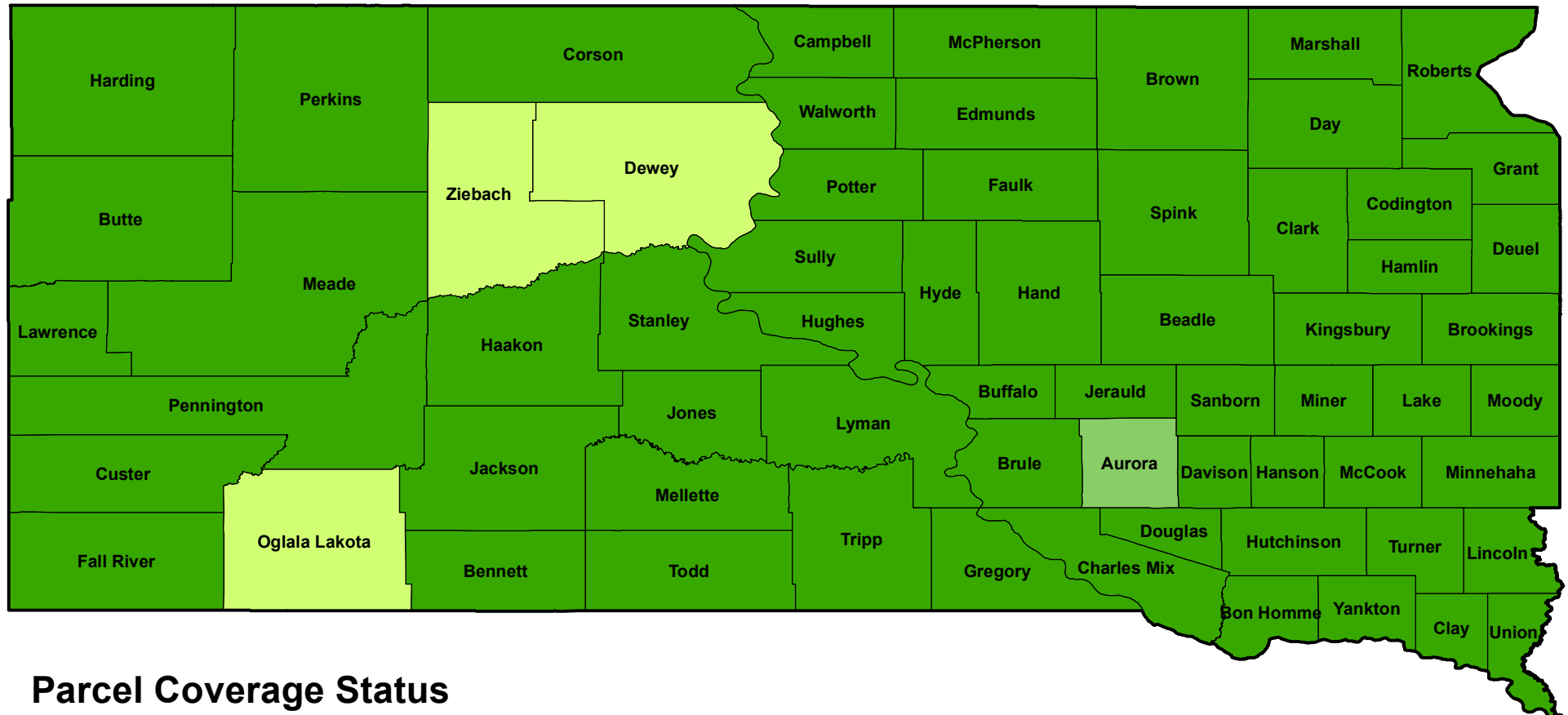
# South Carolina Parcel Coverage Map








## Parcel Coverage Status

-  Coverage
-  Limited Owner Names
-  Parcel Boundaries Only
-  Partial Coverage
-  No Coverage

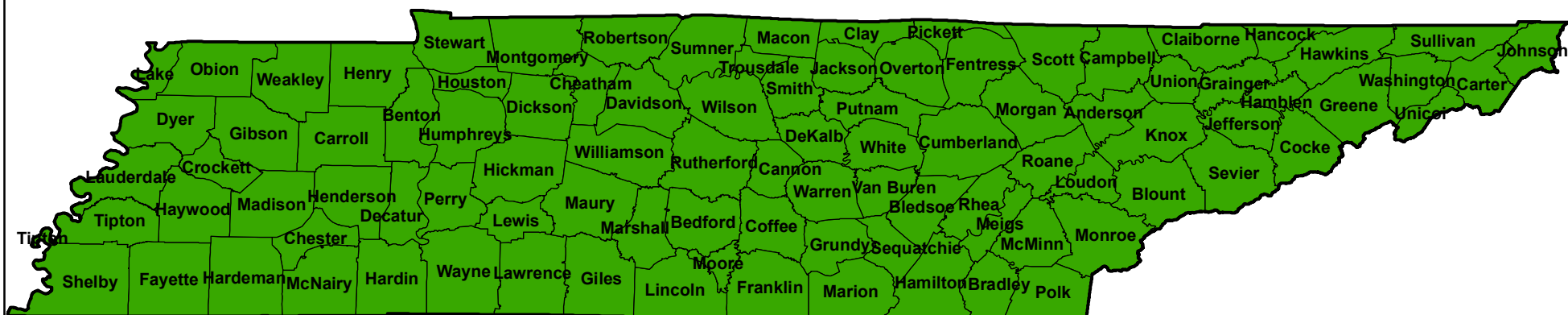
# South Dakota Parcel Coverage Map




## Parcel Coverage Status

-  Coverage
-  Limited Owner Names
-  Parcel Boundaries Only
-  Partial Coverage
-  No Coverage

# Tennessee Parcel Coverage Map



## Parcel Coverage Status



N








# Texas Parcel Coverage Map

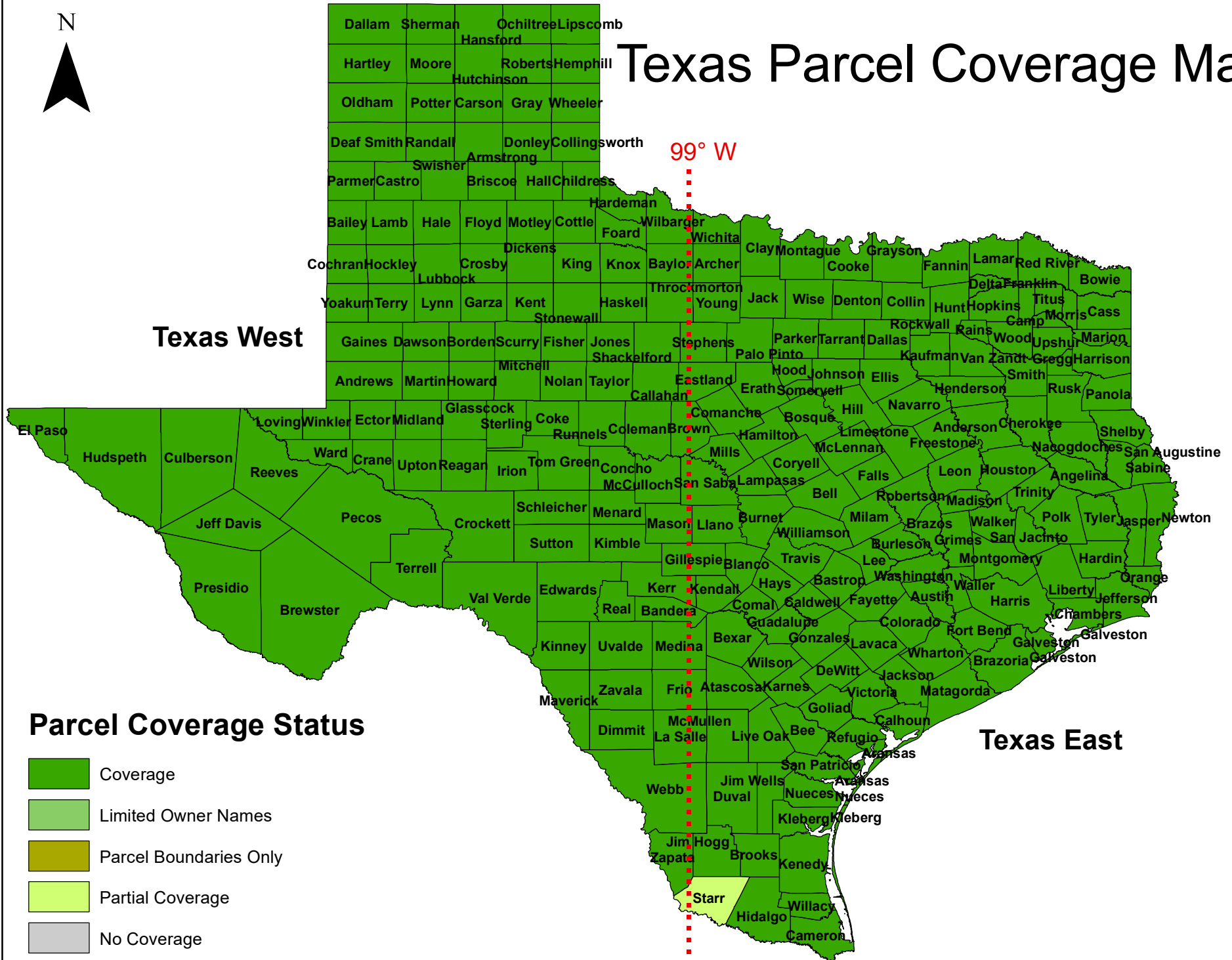
99° W

Texas West

Texas East

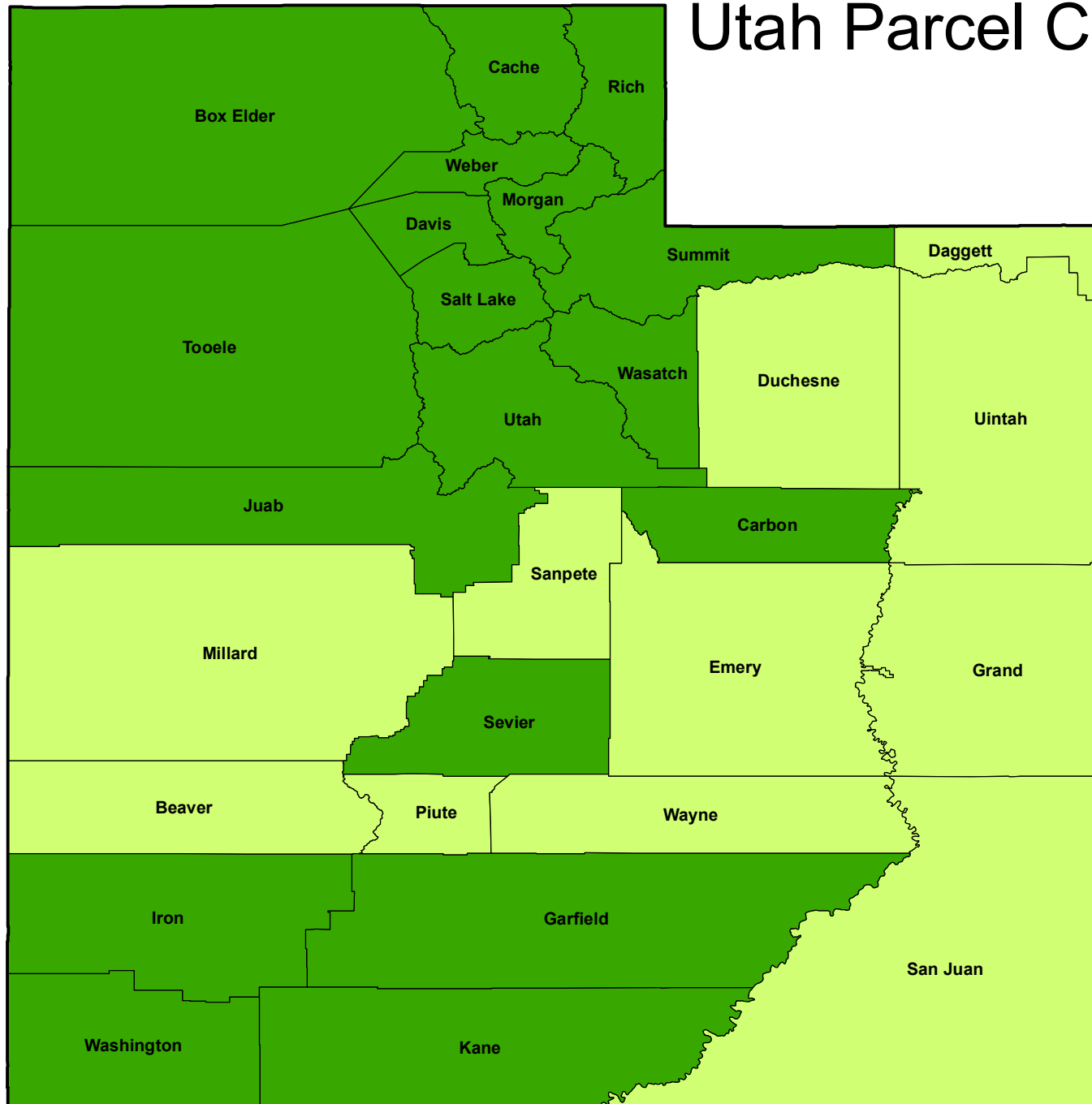
## Parcel Coverage Status

-  Coverage
-  Limited Owner Names
-  Parcel Boundaries Only
-  Partial Coverage
-  No Coverage




# Utah Parcel Coverage Map

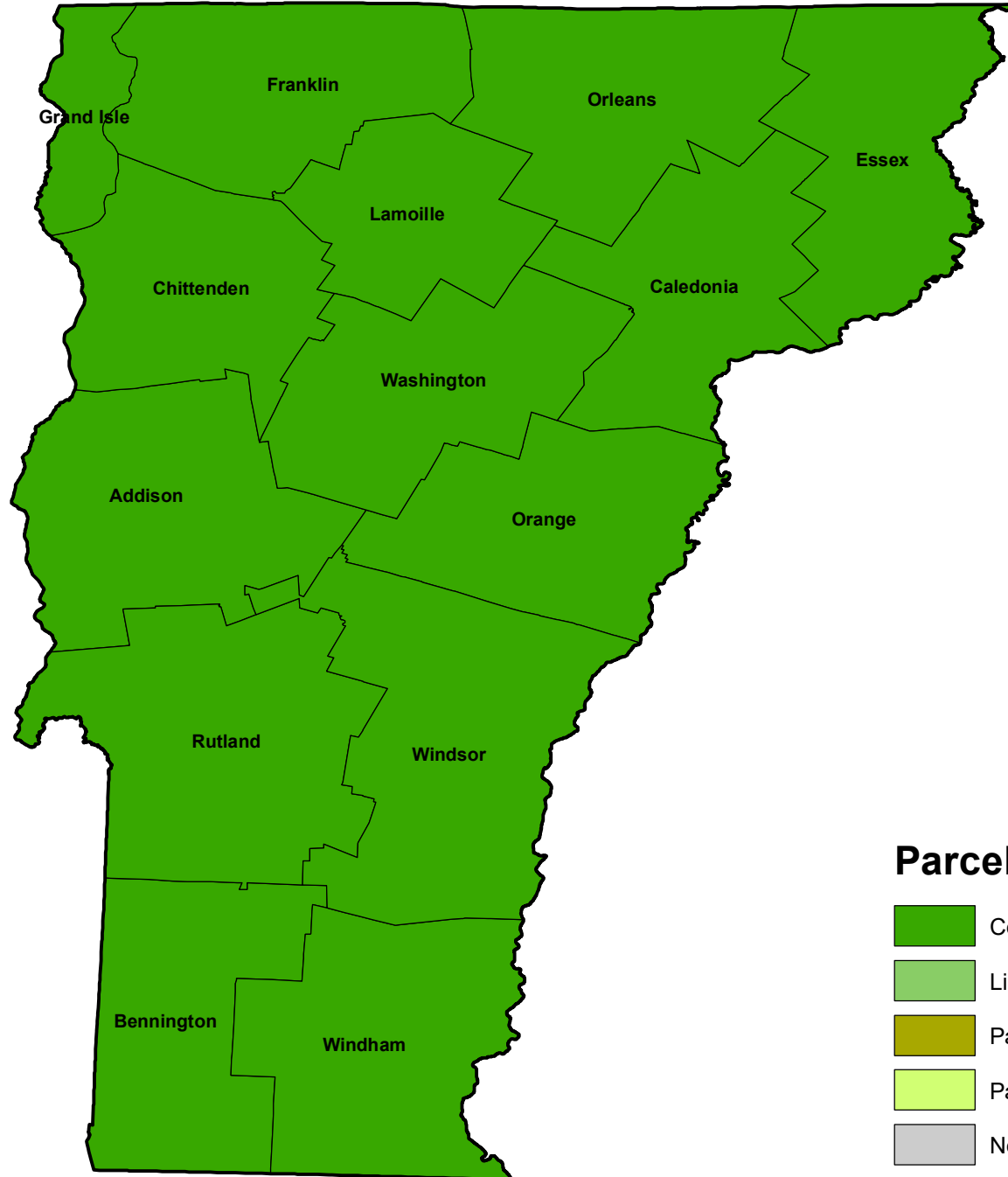
N








## Parcel Coverage Status



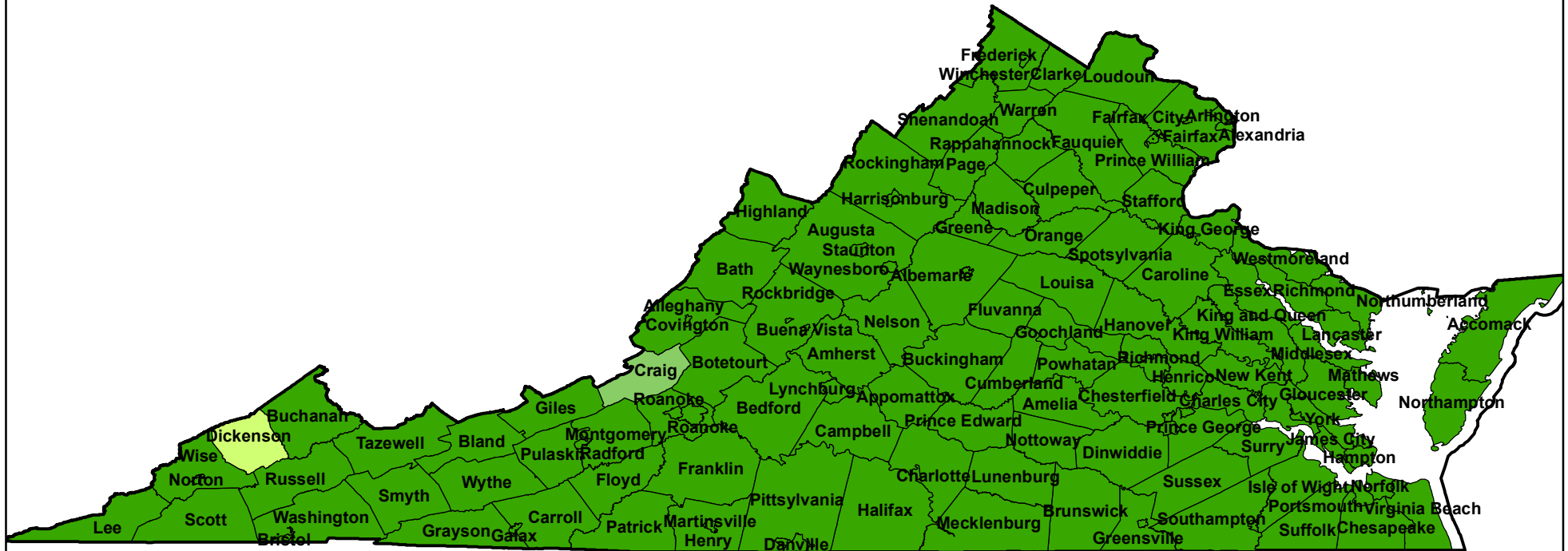
# Vermont Parcel Coverage Map








## Parcel Coverage Status

-  Coverage
-  Limited Owner Names
-  Parcel Boundaries Only
-  Partial Coverage
-  No Coverage

# Virginia Parcel Coverage Map

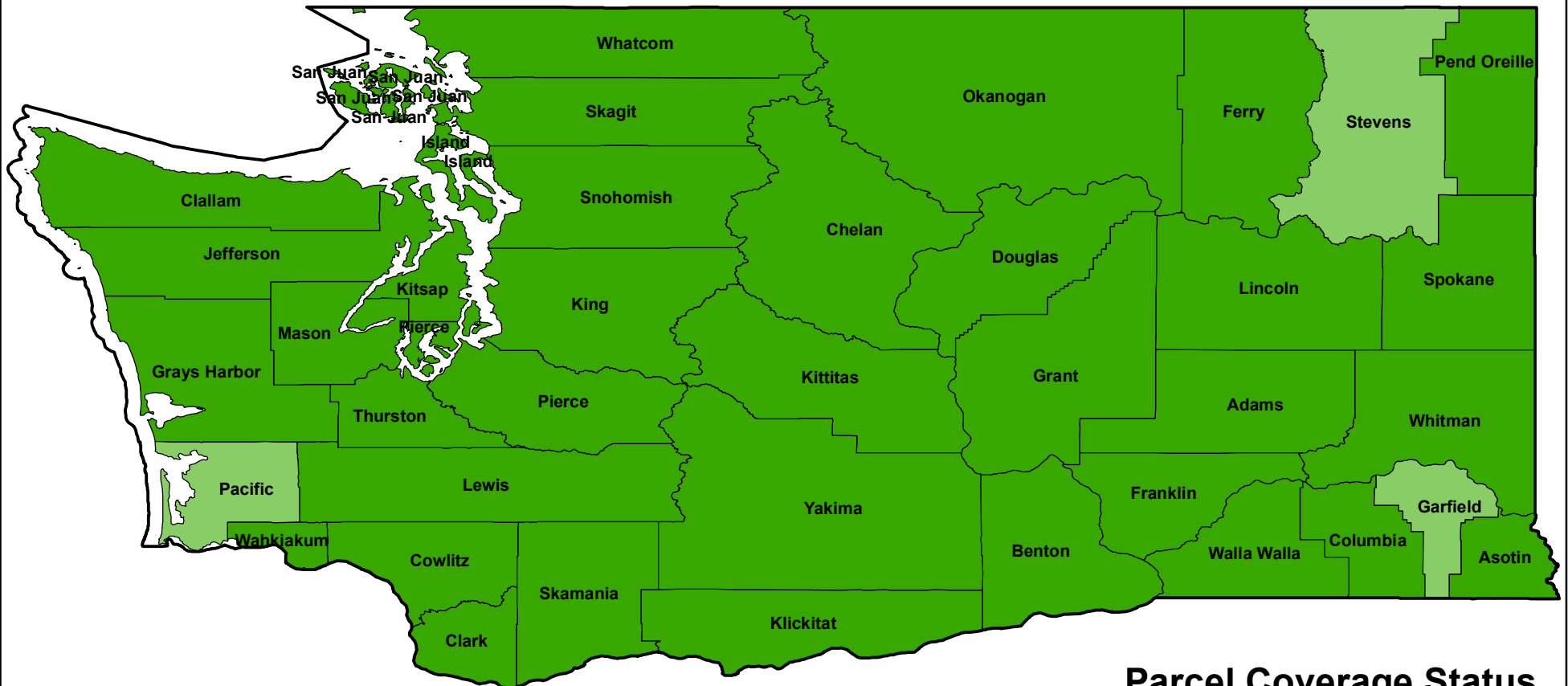


## Parcel Coverage Status






-  Coverage
-  Limited Owner Names
-  Parcel Boundaries Only
-  Partial Coverage
-  No Coverage



# Washington Parcel Coverage Map

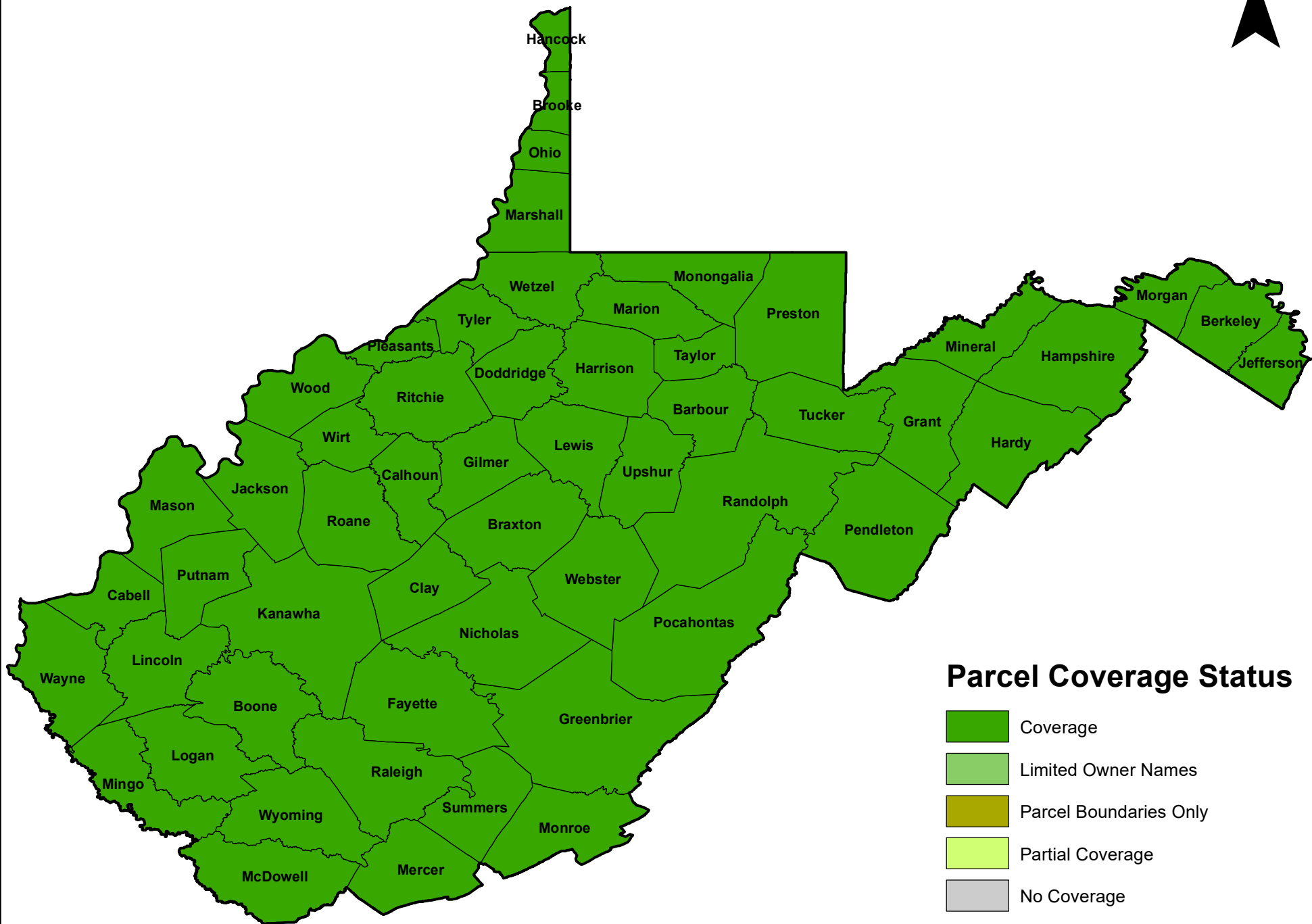


## Parcel Coverage Status

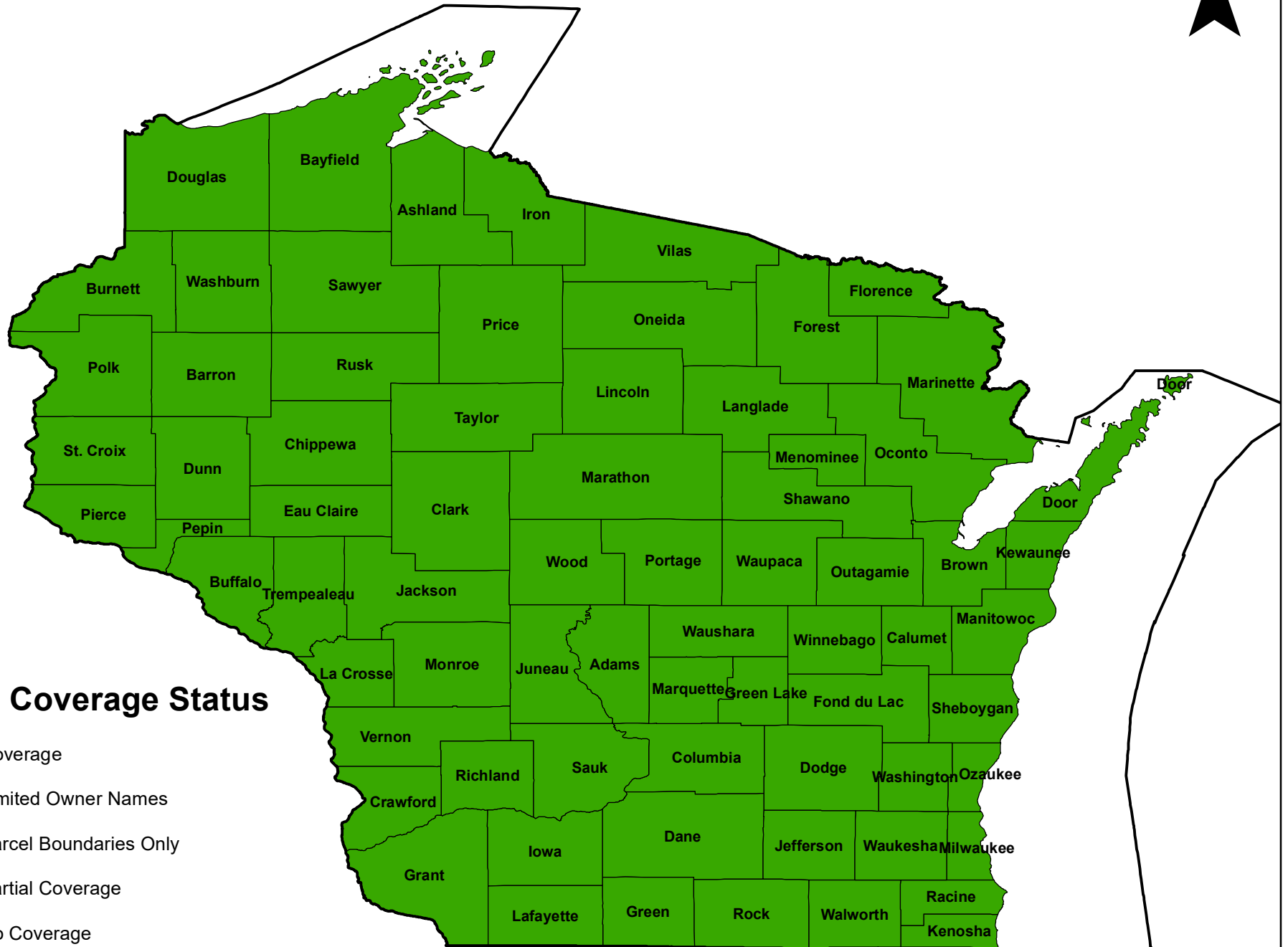
-  Coverage
-  Limited Owner Names
-  Parcel Boundaries Only
-  Partial Coverage
-  No Coverage

# West Virginia Parcel Coverage Map

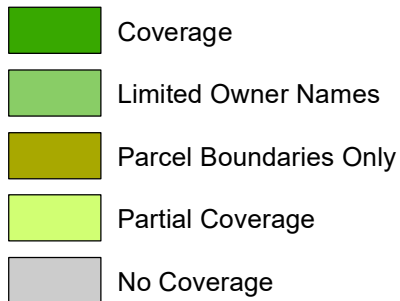
N



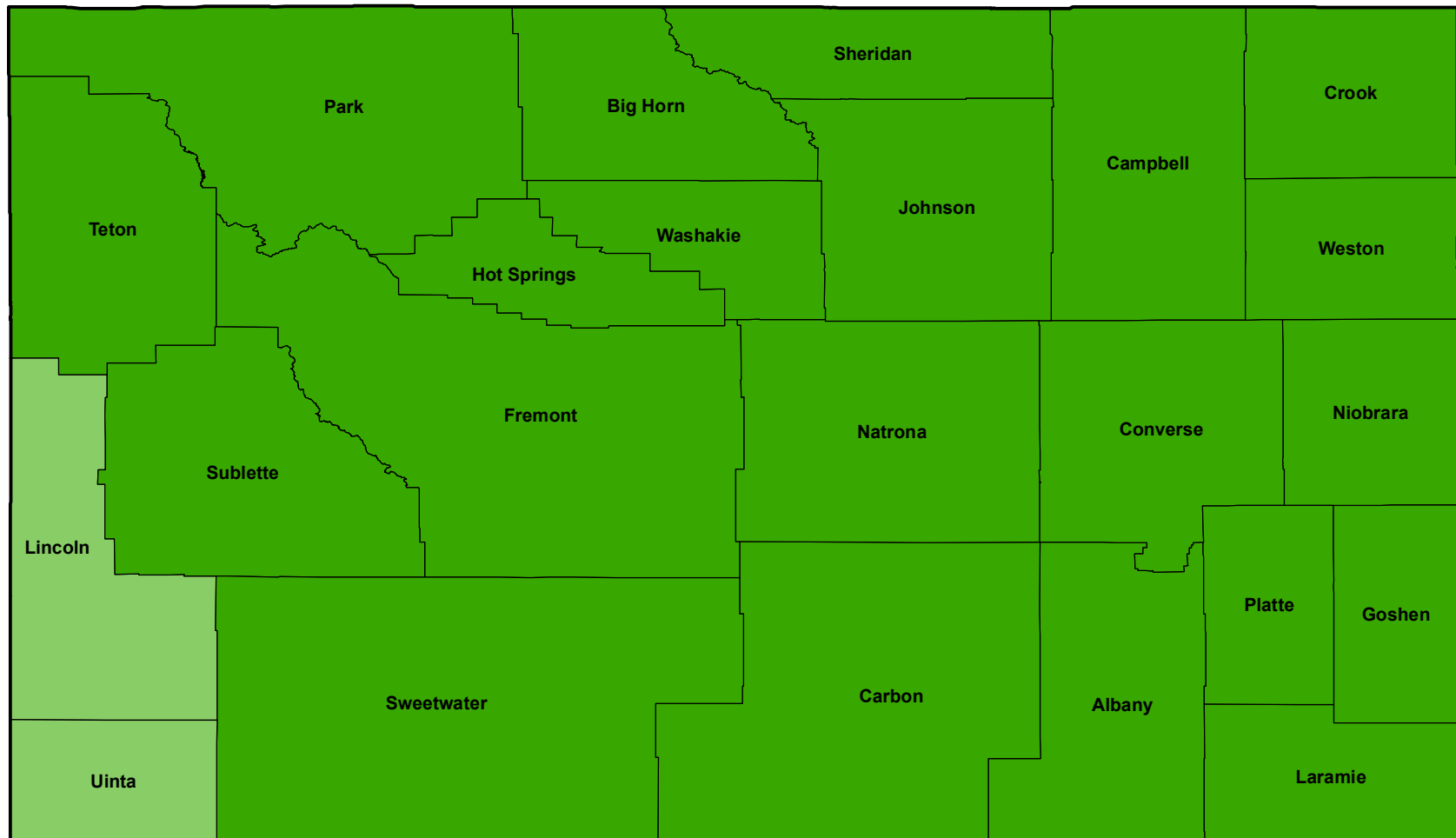
# Wisconsin Parcel Coverage Map



## Parcel Coverage Status



# Wyoming Parcel Coverage Map



## Parcel Coverage Status

