

Add a little color to your hiking, biking,  
camping, fishing or geocaching with

## Big, bold color and expandable map options

eTrex. The vivid color display makes it  
easy to distinguish map features, and it's  
sunlight-readable, so it won't wash out

in any light. The eTrex Venture Cx,  
Legend Cx and Vista Cx have built-in  
mapping detail with automatic routing,  
plus they accept additional maps via a  
tiny microSD card. Choose from cards  
preloaded with topo, marine or street  
maps for ultimate convenience or  
purchase MapSource® software and  
download maps to the card as needed.

The Vista Cx also has electronic compass  
and barometric altimeter capabilities.

Improve your view with the most colorful  
little handhelds going — the eTrex color

series from Garmin.





### Navigation features

**Waypoints/icons:** 500 with name and graphic symbol  
**Tracks:** Automatic track log; 20 saved tracks let you retrace your path in both directions  
**Trip computer:** Current speed, average speed, time of sunrise/sunset, resettable maximum speed, trip timer and trip distance  
**Map datums:** More than 100  
**Position format:** Lat/Lon, UTM/UPS, Maidenhead, MGRS, Loran TDs and other grids

### Expandable memory

**microSD:** purchase preprogrammed cards with topo, BlueChart®, Inland Lakes or city street detail or purchase MapSource CD and download maps to blank card (64 MB card included with Legend Cx and Vista Cx)  
**Card slot:** located within watertight battery compartment

### GPS performance

**Receiver:** WAAS-enabled, 12 parallel channel GPS receiver continuously tracks and uses up to 12 satellites to compute and update your position

### Acquisition times:

**Warm:** Approximately 15 seconds  
**Cold:** Approximately 45 seconds  
**AutoLocate™:** Approximately 5 minutes

**Update rate:** 1/second, continuous

### GPS accuracy:

**Position:** < 15 meters, 95% typical\*  
**Velocity:** 0.05 meter/sec steady state

### DGPS (USCG) accuracy:

**Position:** 3-5 meters, 95% typical  
**Velocity:** 0.05 meter/sec steady state

### DGPS (WAAS) accuracy:

**Position:** < 3 meters, 95% typical  
**Velocity:** 0.05 meter/sec steady state

### Dynamics:

6g's

### Interfaces:

Proprietary Garmin through USB interface

### Antenna:

Built-in patch

### Power

**Source:** 2 "AA" batteries (not included)

**Battery life:** 32 hours

### Physical

**Size:** 2.2"W x 4.2"H x 1.2"D  
**Weight:** 5.6 ounces (150 g) with batteries  
**Display:** 1.3"W x 1.7"H  
 256 color transfective TFT display 176x220 pixels  
**Case:** Waterproof to IEC 60529 IPX7 standards  
**Temperature range:** 5°F to 158°F (-15°C to 70°C)  
**User data storage:** Indefinite, no memory battery required

### Electronic compass feature (eTrex Vista Cx only)

**Accuracy:** ±2 degrees with proper calibration (typical); ±5 degrees extreme northern and southern latitudes  
**Resolution:** 1 degree

### Barometric altimeter feature (eTrex Vista Cx only)

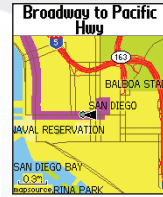
**Accuracy:** 10 feet with proper calibration (user and/or automatic calibration)  
**Resolution:** 1 foot  
**Range:** -2,000 to 30,000 feet  
**Elevation computer:** Current elevation, resettable minimum and maximum elevation, ascent/descent rate, total ascent/descent, average and maximum ascent/descent rate  
**Pressure:** Local pressure (mbar/inches HG), 48-hour automatic pressure trend recording

### Accessories

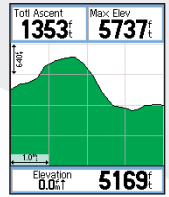
**Standard:**  
 Legend Cx & Vista Cx  
 64 MB microSD card  
 MapSource® Trip & Waypoint Manager CD  
 USB interface cable  
 Bike clip  
 Wrist strap  
 Owner's manual  
 Quick reference guide  
**Venture Cx**  
 Wrist strap  
 Owner's manual  
 Quick reference guide

### Optional: Legend Cx & Vista Cx

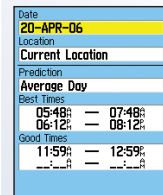
Wrist strap  
 Owner's manual  
 Quick reference guide  
 Marine mount  
 Automotive mount  
 Suction cup mount  
 12-volt adapter cable  
 Carrying case  
 Preprogrammed microSD cards  
 MapSource® software



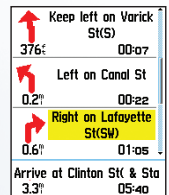
Map page<sup>1</sup>



Elevation page  
 (Vista Cx)



Hunt/fish  
 calendar



Upcoming turn page

<sup>1</sup> Shown with optional MapSource detail.

©2006 Garmin Ltd. or its subsidiaries



Garmin International, Inc.  
 1200 East 151st Street  
 Olathe, Kansas 66062, U.S.A.  
 913/397.8200 fax 913/397.8282

Garmin (Europe) Ltd.  
 Unit 5, The Quadrangle  
 Abbey Park Industrial Estate  
 Romsey, SO51 9DL, U.K.  
 44/1794.519944 fax 44/1794.519222

Garmin Corporation  
 No. 68, Jangshu 2nd Rd.  
 Shijr, Taipei County, Taiwan  
 886/2.2642.9199 fax 886/2.2642.9099

www.garmin.com

Specifications are preliminary and subject to change without notice.

\* Subject to accuracy degradation to 100m 2DRMS under the U.S. Department of Defense imposed Selective Availability Program.



eTrex Venture® Cx



eTrex Legend® Cx



eTrex Vista® Cx