

Add a little color to your hiking, biking,
camping, fishing or geocaching with

Big, bold color in a small GPS

eTrex. The vivid color display makes it
easy to distinguish map features, and it's
sunlight-readable, so it won't wash out
in any light. Both the eTrex Legend C
and Vista C have built-in mapping detail,
plus they accept downloads from a
variety of MapSource[®] CDs for topo,
marine or city street detail. The Vista C
also has electronic compass and
barometric altimeter capabilities, making
it tops with the climbing crowd. Improve
your view with the most colorful little
handhelds going — the eTrex color
series from Garmin.





Navigation features

Waypoints/icons: 500 with name and graphic symbol
Tracks: Automatic track log; 20 saved tracks let you retrace your path in both directions
Trip computer: Current speed, average speed, time of sunrise/sunset, resettable maximum speed, trip timer and trip distance
Map datums: More than 100
Position format: Lat/Lon, UTM/UPS, Maidenhead, MGRS, Loran TDs and other grids

GPS performance

Receiver: WAAS-enabled, 12 parallel channel GPS receiver continuously tracks and uses up to 12 satellites to compute and update your position

Acquisition times:

Warm: Approximately 15 seconds
Cold: Approximately 45 seconds
AutoLocate™: Approximately 5 minutes

Update rate:

1/second, continuous

GPS accuracy:

Position: < 15 meters, 95% typical*
Velocity: 0.05 meter/sec steady state

DGPS (USCG) accuracy:

Position: 3-5 meters, 95% typical
Velocity: 0.05 meter/sec steady state

DGPS (WAAS) accuracy:

Position: < 3 meters, 95% typical
Velocity: 0.05 meter/sec steady state

Dynamics:

6g's

Interfaces:

Proprietary Garmin through USB interface

Antenna:

Built-in patch

Power

Source: 2 "AA" batteries (not included)

Physical

Size: 4.2"H x 2.2"W x 1.2"D
Weight: 5.6 ounces (150 g) with batteries
Display: 1.7"H x 1.3"W
 256 color transfective TFT display 176x220 pixels
Case: Waterproof to IEC 60529 IPX7 standards
Temperature range: 5°F to 158°F (-15°C to 70°C)
User data storage: Indefinite, no memory battery required

Electronic compass feature (eTrex Vista C only)

Accuracy: ±2 degrees with proper calibration (typical); ±5 degrees extreme northern and southern latitudes
Resolution: 1 degree

Barometric altimeter feature (eTrex Vista C only)

Accuracy: 10 feet with proper calibration (user and/or automatic calibration)
Resolution: 1 foot
Range: -2,000 to 30,000 feet
Elevation computer: Current elevation, resettable minimum and maximum elevation, ascent/descent rate, total ascent/descent, average and maximum ascent/descent rate
Pressure: Local pressure (mbar/inches HG), 48-hour automatic pressure trend recording

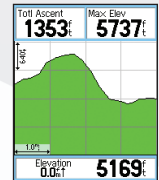
Accessories

Standard: USB interface cable
 User's guide
 Quick reference guide
 Wrist strap
Optional: Carrying case
 Holster
 12-volt adapter cable
 Handlebar mount
 Marine mount
 Automotive suction mount
 Adjustable automotive mounting bracket
 MapSource CD-ROMs
 Instructional video

eTrex Vista C

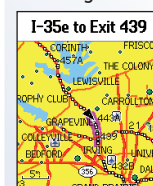


Map page

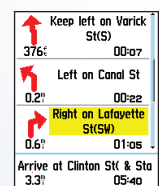


Elevation page

eTrex Legend C



Map page



Upcoming turn page

©2004 Garmin Ltd. or its subsidiaries



Garmin International, Inc.
 1200 East 151st Street
 Olathe, Kansas 66062, U.S.A.
 913/397.8200 fax 913/397.8282

Garmin (Europe) Ltd.
 Unit 5, The Quadrangle
 Abbey Park Industrial Estate
 Romsey, SO51 9DL, U.K.
 44/1794.519944 fax 44/1794.519222

Garmin Corporation
 No. 68, Jangshu 2nd Rd.
 Shijr, Taipei County, Taiwan
 886/2.2642.9199 fax 886/2.2642.9099

www.garmin.com

Specifications are preliminary and subject to change without notice.

* Subject to accuracy degradation to 100m 2DRMS under the U.S. Department of Defense imposed Selective Availability Program.

** These units are also able to transfer waypoints, routes and tracks between the PC and GPS using MapSource™.

Here's how the units are different

eTrex Legend



eTrex Vista



battery life
sensors

30 hours
 none

20 hours

electronic compass,
 barometric altimeter
 extensive — accepts
 24 MB of downloaded
 map detail from a variety
 of MapSource™ CDs**

MapSource™
compatibility

extensive — accepts
 24 MB of downloaded
 map detail from a variety
 of MapSource™ CDs**