

Rugged. Versatile. Portable. Affordable.

And compact to the max.

## Goes from pocket to dash to anywhere.

It's Quest: Garmin's powerful pocket-sized navigator. With a built-in coast-to-coast auto routing basemap and 115 megabytes of extra map storage memory, Quest has plenty of room to load detailed U.S./Canadian street-level mapping from an included MapSource® City Select® CD. Other features include: turn-by-turn directions, voice guidance cues, fast USB data connection, rechargeable Lithium-ion battery, and a bright, sunlight-readable color display. The Garmin Quest. On land or water, highways or trails, it's your go-anywhere guide to traveling light.



**Moving map features**

**Basemap:** Built-in 13 MB routable basemap (Americas) contains state and country boundaries, lakes, rivers, streams, airports, cities, towns, coastlines, state and interstate highways, local thoroughfares and secondary roads within metro areas, federal interstate highway exit information for services such as food, lodging and truck, RV and automotive service stations

**CD-ROM:** Accepts up to 115 MB of downloadable map detail from Garmin PC-based MapSource® City Select™ CD-ROM through a USB connection, providing street-level detail and addresses, plus listings of nearest restaurants, hotels, ATMs, etc., throughout the U.S. and metro areas of Canada

**Map scale:** Screen-width scale 100 feet to 2,510 miles

**Navigation features**

**Routes:** Automatically calculated with turn-by-turn instructions; up to 50 stored; auto-sorts multiple destinations to provide an efficient route for deliveries and sales calls; customizable road segment and area avoidance; fast automatic off-route and detour recalculation; "one-button home" feature quickly routes you home no matter where you are

**Voice:** Navigation instructions and warnings; GPS status

**Waypoints:** 500 with name, category, comment and graphic symbol

**Track log:** 10,000 track log points let you retrace your path

**Trip computer:** Provides large speed display, odometer, stopped time, moving average, overall average, total time, max speed and more

**GPS performance**

**Receiver:** 12 parallel channel, WAAS-enabled GPS receiver continuously tracks and uses up to 12 satellites to compute and update your position

**Acquisition times:**  
**Warm:** Approximately 15 seconds  
**Cold:** Approximately 45 seconds  
**AutoLocate®:** Approximately 2 minutes

**Update rate:** 1/second, continuous

**GPS Accuracy:**  
**Position:** 15 meters (49 feet), 95% typical<sup>1</sup>  
**Velocity:** 0.05 meter/sec steady state

**Dynamics:** 6g's

**Interfaces:** USB 1.1 device

**Antenna:** Integral flip-up antenna; connector for optional external GPS antenna connection

**Physical**

**Size:** 4.5"W x 2.2"H x 0.9"D  
 (11.43 x 5.59 x 2.29 cm)

**Weight:** 5.5 ounces (155.92 g)

**Display:** 1.5"W x 2.2"H (3.81 x 5.59 cm)  
 160 x 240 pixels  
 bright, 256-color, high resolution reflective TFT with backlighting

**Case:** Rugged; water proof to IEC 60529 IPX7 standards (submersible 1 meter @ 30 minutes)

**Temp. range:** 5°F to 140°F (-15°C to 60°C)

**Data storage:** Indefinite; no memory battery required

**Map storage:** 115 megabyte internal memory

**Power**

**Input:** 5 Vdc

**Usage:** 6 watts maximum @ 13.8 Vdc

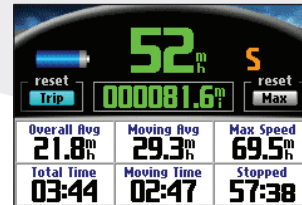
**Battery:** Rechargeable lithium-ion

**Battery Life:** Up to 20 hours

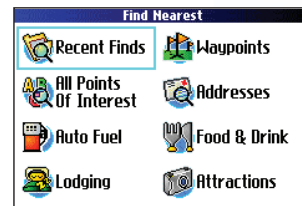
**Accessories**

**Standard:** MapSource® City Select® v6 CD-ROM (full U.S. plus select Canadian coverage; unlock included)  
 Vehicle suction-cup mount w/ 12-volt speaker  
 A/C power adapter  
 PC/USB interface cable  
 Owner's manual  
 Quick reference guide  
 Setup guide

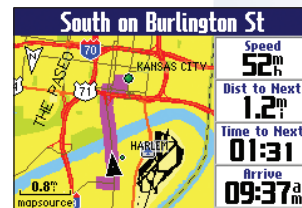
**Optional:** Remote GPS antenna (GA 27C)  
 Deluxe carrying case  
 Portable friction mount  
 Bicycle mount  
 Marine mount



Quest's trip computer screen calculates your speed, direction, distance, elapsed time, and other travel data - all with incredible accuracy.



Use the "Find" feature to locate and route to key attractions, service outlets or local points of interest.



Quest can automatically guide you to your destination with turn-by-turn visual routing directions and voice prompts.

©2004 Garmin Ltd. or its subsidiaries  
 ©2004 NAVTEQ. All rights reserved.



Garmin International, Inc.  
 1200 East 151st Street  
 Olathe, Kansas 66062, U.S.A.  
 913/397.8200 fax 913/397.8282

Garmin (Europe) Ltd.  
 Unit 5, The Quadrangle  
 Abbey Park Industrial Estate  
 Romsey, SO51 9DL, U.K.  
 44/1794.519944 fax 44/1794.519222

Garmin Corporation  
 No. 68, Jangshu 2nd Rd.  
 Shijr, Taipei County, Taiwan  
 886/2.2642.9199 fax 886/2.2642.9099

www.garmin.com

Specifications are preliminary and subject to change without notice.

<sup>1</sup> Subject to accuracy degradation to 100m 2DRMS under the U.S. Department of Defense imposed Selective Availability Program.

<sup>2</sup> Must have downloaded MapSource data to "find" points of interest and addresses.