

For outdoor enthusiasts who like  
to get a handle on adventure,  
Garmin takes them there with  
Foretrex — a waterproof,

## Hands-free GPS navigation

wrist-mounted GPS receiver.

Foretrex is ideal for kayaking,  
hang gliding, cycling or skiing.

Foretrex shows your location  
on a plotter screen and helps you  
navigate to points. The automatic  
track log stores a breadcrumb  
trail of your travels so you can  
retrace your path when it's time to  
head back. It sports a rugged  
design, yet it's easy to use with  
just a few operating buttons.



### Navigation features

- Waypoints/icons:** 500 with name and graphic symbol
- Tracks:** Automatic track log with TracBack® feature lets you retrace your path
- Trip computer:** Current speed, average speed, resettable maximum speed, trip timer and trip distance; a separate configurable trip computer screen
- Map datums:** More than 100
- Position format:** Lat/Lon, UTM/UPS, Maidenhead, MGRS and other grids, Loran TDs

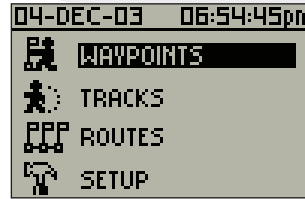
### GPS performance

- Receiver:** WAAS enabled (201), 12 parallel channel GPS receiver continuously tracks and uses up to 12 satellites to compute and update your position
- Acquisition times:**
  - Warm:** Approximately 15 seconds
  - Cold:** Approximately 45 seconds
  - AutoLocate™:** Approximately 5 minutes
- Update rate:** 1/second, continuous
- GPS accuracy:**
  - Position:** < 15 meters, 95% typical\*
  - Velocity:** 0.05 meter/sec steady state
- DGPS (WAAS) accuracy:**
  - Position:** < 3 meters, 95% typical
  - Velocity:** 0.05 meter/sec steady state
- Dynamics:** 6g's
- Interfaces:** RS232 with NMEA 0183 and proprietary Garmin
- Antenna:** Built-in patch
- Power**
- Source:** 201-Rechargeable lithium ion 101-2AAA batteries

- Case:** Waterproof to IEC 60529 IPX7 standards
- Temperature range:** -4°F to 140°F (-20°C to 60°C)

### Accessories

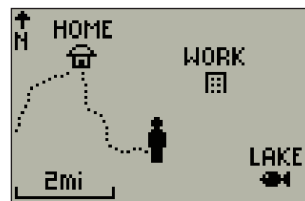
- Standard:** wrist strap  
expander strap  
A/C desktop charger with PC interface (201 only)  
owner's manual  
quick start guide
- Optional:** bike mount  
12-volt adapter cable (201)



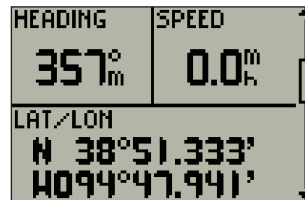
Access primary navigation features from the main menu.



Mark locations as waypoints and assign a name and symbol.



Map page shows your location plus waypoints you've marked and stored.



View navigation data at a glance.

### Physical 101

- Size:** 3.3"W x 1.7"H x .9"D
- Weight:** 2.6 ounces (74 g)
- Display:** 1.43"H x .92"W  
100 x 64 pixel monochrome with backlighting

### Physical 201

- Size:** 3.3"W x 1.7"H x .69"D
- Weight:** 2.75 ounces (78 g)
- Display:** 1.43"H x .92"W  
100 x 64 pixel monochrome LCD with backlighting



Foretrex 101



Foretrex 201

©2004 Garmin Ltd. or its subsidiaries



Garmin International, Inc.  
1200 East 151st Street  
Olathe, Kansas 66062, U.S.A.  
913/397.8200 fax 913/397.8282

Garmin (Europe) Ltd.  
Unit 5, The Quadrangle  
Abbey Park Industrial Estate  
Romsey, SO51 9DL, U.K.  
44/1794.519944 fax 44/1794.519222

Garmin Corporation  
No. 68, Jangshu 2nd Rd.  
Shijr, Taipei County, Taiwan  
886/2.2642.9199 fax 886/2.2642.9099

www.garmin.com

Specifications are preliminary and subject to change without notice.

\* Subject to accuracy degradation to 100m 2DRMS under the U.S. Department of Defense imposed Selective Availability Program.